


# Blodgett

## Open Space

Master and Management Plan

## Appendices





Final Plan  
22 April 2024





540 Buckeye, Terrace Level  
Colorado Springs, CO 80919  
P: 719.593.1540  
[www.tapisassociates.com](http://www.tapisassociates.com)





parks · recreation · cultural services



**Appendix A  
Stakeholder  
Groups –  
Additional Data**



### Stakeholder Groups – Additional Data

#### Stakeholder Action Committee - SAC

The Stakeholder Action Committee (SAC) met 6 times during the Planning process. Twenty-six representatives from 26 organizations/HOAs were invited to participate in March and April 2023; 15 representatives from 11 organizations/HOAs chose to participate. The committed SAC members informed the process, content and public presentations with their knowledge and commitment to this community open space. They also informed, invited and engaged their members / constituents in the planning process.

This appendix outlines the SAC role and responsibilities as well as the SAC meeting schedule – some dates changed as the project progressed. It also contains the meeting schedule for the Agency Partners.



# Appendix A

## Stakeholder Groups – Additional Data

### Blodgett Open Space Master and Management Plan

### SAC #1- Stakeholder Action Committee



11 April 2023

The Stakeholder Action Committee will provide input and support to Colorado Springs Parks, Recreation and Cultural Services staff regarding the *Blodgett Open Space Master and Management Plan* planning process and recommendation development.

- Membership will consist of the following entities:
  - Chairperson: David Deitemeyer, Project Manager, Colorado Springs Park, Recreation and Cultural Services
  - Blodgett Open Space Ranger
  - Parks Community Engagement Specialist
  - Trails and Open Space Coalition
  - Medicine Wheel Trail Advocates
  - Colorado Springs Mountain Bike Association (COSMBA)
  - American Trail Running Association
  - Hiking Advocate
  - Us Hang Gliding and Paragliding Assoc.
  - Audubon Society
  - Equestrian Representative
  - Independence Center
  - Hike it Baby
  - CONO
  - Catamount Institute
  - Generation Wild
  - Friends of Peregrine Parks and Open Spaces
  - Adjacent HOA representatives,
  - Others, as determined by Parks.

#### Rules:

- Colorado Springs Parks Recreation and Cultural Services (CSPRCS) is fully responsible for the planning and management of Blodgett Open Space. Consequently, CSPRCS has the authority to accept or override the SAC's advice to ensure compliance with their requirements.
- The SAC will work closely with the CSPRCS Project Manager, each other, and the TAPIS consultant team by doing research, representing their constituents and shaping the plan public process.
- The SAC will remain in place until the *Blodgett Open Space Master and Management Plan* is published.
- Members will choose their alternates and will provide replacements if individuals are unable to fulfill their obligations.
- The SAC meeting time will be between 1:30-3:00 on Tuesdays at Colorado Springs Station 18, 6830 Hadler View, Colorado Springs, CO 80919 (see schedule below). The City will call additional meetings as needed.
- Notes of meeting identifying Action Items - both action completed, and actions required by whom and when - will be documented, distributed to members.
- Since this is primarily a working group, the meetings will not be considered public. However, members can recommend that others be invited to meetings as needed.

11 April 2023  
Page 1 of 4

Role and Responsibilities of the  
Stakeholder Action Committee



# Appendix A

## Stakeholder Groups – Additional Data

### Responsibilities (not inclusive):

- Contribute work as well as advice (roll up sleeves).
- Members or alternate will attend all meetings unless excused by the Chair.
- Keep your immediate constituency (department or organization) informed, distribute project information and meeting announcements and seek input as needed.
- Ensure that this plan is well integrated with other recently completed and ongoing planning efforts.
- The Chairperson and consultant team will develop meeting agendas, related meeting information, distribution of meeting notices and general committee management.
- Serve as advocates for the planning process and next steps upon completion of process.
- Attend and assist with public events and meetings.
- Receive/Review/and Discuss results of all technical analysis and community response.
- Additional responsibilities as they emerge.

### Guiding Principles:

1. Have fun! This is an opportunity to shape the future of an important part of Blodgett Open Space.
2. Every contribution has merit. Listen to each other, respect each other's opinions, and seek the "why" behind what someone is saying. Listen to learn.
3. Fully participate. It is important to get everyone's input.
4. Bring up new ideas but try not to dwell on a topic.
5. Participate constructively and professionally. Bring issues and concerns to the SAC.
6. Side conversations and offline dialogue is not appropriate and not consistent with an open meeting approach.
7. Represent your agency and constituents.
8. Take initiative but keep others informed.
9. The SAC will attempt to reach agreement through consensus, using a vote if consensus cannot be reached.

### Milestones:

March – April 2023: Invitation and agreement to participate in Stakeholder Action Committee.

#### 11 April 2023: First SAC meeting

The preferred time will be between 1:30-3:00pm on Tuesdays at Colorado Springs Station 18.

The meeting will be designed to accomplish the following:

- Share and confirm **project scope, study area, public process approach, schedule, and the role and purpose of the SAC;**
- Discuss **project contributions** from SAC participants; and Agency Partners;
- Review and confirm non-negotiable **"givens;"**
- Review and discuss **Opportunity Themes;**
- Discuss and amend **Planning Topics: Concerns to be addressed in the Plan;**
- Confirm the **agenda** for the full set of SAC meetings;
- Confirm **SAC participants and focused stakeholder lists;** and
- Review presentation strategy for PopUps, website, online Survey, Community Activity #1.

11 April 2023  
Page 2 of 4

Role and Responsibilities of the  
Stakeholder Action Committee



# Appendix A

## Stakeholder Groups – Additional Data

### BLODGETT SCHEDULE

28-Mar-23

task	date	time	description
<b>PROJECT KICK OFF</b>			
I.A	now		Baseline Data
I.C	23-Mar	1:30pm	Staff kick off
I.E	March 23-May 8		Outreach & Meetings with Partner Agencies
I.F	5-Apr	1:30pm	Staff+ Project Situational Mtg
<b>SITE ASSESSMENT</b>			
II.B.4	11-Apr	1:30pm	SAC #1
II.B.3	April May		pop up events
II.B.5	April May		online survey
II.B.5	April May		Digital Events
II.A.3	9-May	1:30pm	Staff site visit w/ Team
II.B.7	16-May	1:30pm	Staff prep for CommAct #1
II.B.8	20-May	10:00am-1:00pm	CommActivity #1
	May 20 - May 28		Survey 123 Open online
	6-Jun	1:30pm	SAC #2
<b>PRELIMINARY APPROACHES and FINAL PLAN</b>			
III.B.2	8-Aug	1:30pm	Joint City Staff & SAC #3
III.C	24-Aug	5:30pm	CommActivity #2
	Aug 24 - Sept 24		CommActivity #2 Open online
III.D	12-Sep	1:30pm	Staff and team
III.F.3	19-Sep	1:30pm	SAC #4
III.E	4-Oct	7:30am	TOPS WC update
III.F.2	4-Oct	10:00am	Staff and Team
III.F.3	10-Oct	1:30pm	SAC #5
III.E	12-Oct	7:30am	PAB update
III.G	19-Oct	5:30pm	CommActivity #3
	Oct 19 - Nov 19		CommActivity #3 Open online
IV.B1	15-Nov	eod	Final Draft MMP to Staff & SAC
IV.B.2	28-Nov	1:30pm	Joint City Staff & SAC #6
IV.C	15-Dec	online posting	CommActivity #4
	Dec 15- Jan 14, 2024		CommActivity #4 Open online
IV.C.2	9-Jan	1:30pm	Staff and Team
IV.D	7-Feb	7:30am	TOPS Presentation 1
IV.D	8-Feb	7:30am	PAB Presentation 1
IV.D	6-Mar	7:30am	TOPS Action 2
IV.D	14-Mar	7:30am	PAB Action 2
			SAC Tuesdays at 1:30pm

### Agency Partners

The Agency Partners provided a focused venue for adjacent and overlapping land managers to discuss the City’s Blodgett Master Plan and possible future collaborative opportunities to better serve the Colorado Springs community. The group include representatives from

- USFS Pike and San Isabel National Forest;
- Colorado Parks and Wildlife;
- Colorado Springs Utilities; and
- United States Air Force Academy / US Fish and Wildlife Service.

The Agency Partners met at the Park Recreation and Cultural Services office on 15 May 2023, 07 August 2023, 08 September 2023, 11 October 2023 and by phone in November.







**Appendix B  
A Brief History  
of the Property**



# Appendix B

## A Brief History of the Property

### A Brief History of the Property

#### Historical Context

The modern history of Blodgett Open Space largely parallels the history of the surrounding natural and human communities. From the earliest human habitation to modern times, Blodgett Open Space’s year-round flowing water, topography and vegetation have provided humans with abundant wildlife, diverse and fruitful plants, and recreational opportunities.

Blodgett Open Space is assembled from multiple properties--the original portion of the park was purchased by the City in 2001. Over the decades, additional parcels have been acquired through the City’s Trails Open Space and Parks (TOPS) program growing it to 384+ acres. To cohesively guide development and management, the adjacent portions of the Peregrine and Oak Valley open spaces are included in this Master and Management Plan. Together these properties preserve mountain viewshed, plant and animal habitat, geological and cultural history, and recreational opportunities for the community.

#### Early and Indigenous Community Habitation

Blodgett Open Space lies along the Colorado Front Range Foothills Transition Zone. Archaeological investigations in the Denver area reveal that the foothills transition zone presented an advantageous situation for prehistoric use and is known to have had prehistoric occupations extending from the Early Archaic period. Although Paleo Indian sites are known in Colorado, on the Plains as well as in the intermountain area, no Paleo Indian sites have been well documented in the area (Halasi 1980). The Ute Indians were the first explorers, settlers, and inhabitants of the Pikes Peak Region (Mehls 1984; Chaussee 2006). Pikes Peak is traditionally known as Tava or “sun” in the Ute language and the community surrounding the mountain was known as the Tabeguache, “People of the Sun Mountain” before they were relocated to the western slope of Colorado in 1868. Once moved to the western slope, the Tabeguache were known as the Uncompahgre. Under the Ute Agreement of 1880, the Tabeguache were removed from Colorado

altogether, relocated to a reservation in Utah (Kaelin and Pikes Peak Historical Society 2008).



*Photo from Pioneers Museum collections*

## Historic Settlement

Although European exploration and historic settlement of the region began in the 1600s, it was the Colorado Gold Rush beginning in 1858 that brought large numbers of people to the then Kansas Territory (Clark 1999). While the Pikes Peak area pulled in \$18 million in gold (Monahan 2002), profitable claims were few and far between and by 1860, the Colorado Gold Rush was all but extinguished. The deflation of the boom left many miners abandoned in the new Colorado Territory in 1861. While it was the gold rush that brought settlers to Colorado, it was the Homestead Act of 1862 that kept them here.

The first settlements in the 1860s included open range cattle ranches and the estate of General Palmer at Glen Eyrie. Land in the immediate vicinity was first acquired for settlement in the 1870s. Eight patents totaling about 1,166 acres were acquired from the federal government between 1875 and 1918 (Alpine 2023). From 1913 Golden Cycle Corporation held most of the land from Pikeview to Woodmen Valley. Mining tunnels ran north and west from the shaft at Pikeview through most of the area south of Woodmen Road (Halasi 1980).

Blodgett Open Space derives its name from Blodgett Peak, which was once part of the ranch owned by the Blodgett family dating back to the mid to late 1800s. Among the first settlers in the area, the family drove cattle and helped start a large ranching community. The Blodgett family is now the Air Force Academy.

## Recent Development

Development of the Popes Bluffs and Woodmen Valley area followed a pattern typical of other areas in the Pikes Peak Region. The Modern Woodmen of America established a tuberculosis sanatorium in Woodmen Valley in 1909 that became a major health center by the 1920's. The Modern Woodmen Sanatorium used the property for water collection and diversion. Many of the old access roads connect to cisterns that are located on and above the open space. As a turn of the century institution, it is likely the Sanatorium made every effort to be self-sufficient. Collecting its own water would have decreased reliance on outside sources. With the rise of new medical treatment of tuberculosis, the sanatorium was abandoned in 1947.

The next owner willed this sanatorium to the Sisters of St. Francis Seraph in 1954. With the growth of Colorado Springs and the establishment of the Air Force Academy north of Woodmen Valley, the area



*Photo from Pioneers Museum - Woodmen Sanatorium*

became valuable for suburban development (Halasi 1980). In 1958, the North American Aerospace Defense Command (NORAD) conducted surveys in the area for potential locations for its Combat Operations Center, which was ultimately constructed under Cheyenne Mountain (Alpine 2023).

# Appendix B

## A Brief History of the Property

The 1997 Colorado Springs Open Space Plan targeted Blodgett Open Space as a candidate area for conservation because of its location in the foothills, diverse plant communities, valuable wildlife habitat and critical position to preserve the natural character along the front range backdrop. The USFS supported the City's original purchase and the subsequent 2002 master planning process. The 2012 Waldo Canyon Fire impacted much of the USFS lands west of as well as portions of the open space; these areas are showing signs of vegetative regeneration. In the years following, the City has

undertaken forest health efforts to enhance wildfire resilience on the original property. Wildfire resilience remains a priority on the additional open space properties.

Most recently, information and wayfinding signage was installed in the northern portion of the open space to enhance user experience and understanding of the public open space.

Partial Source: 2002 Blodgett Open Space Master Plan and the 2015 Ute Valey Park Master and Management Plan

## Conservation Easement, Easements and Right of Way Information

- The City of Colorado Springs owns the water and mineral rights on the property./// Parks to verify
- El Paso County hold a conservation easement on the 64-acre "South Blodgett" parcel.
- Colorado Springs Utilities owns a fee simple water line easement ///on the far northeast corner of the property and the parcel containing the water tank. An access road to the water tank on the northern portion of the property is held via an interdepartmental Memorandum of Understand (MOU). In addition, Colorado Springs Utilities owns electrical easements and service lines to the telecommunications barn and the Pikeview Quarry.
- TeleComs, a telecommunications company, owns a use and access road easement directly west of the Orchard Valley Trailhead. This easement was in place when the City purchased the property.
- The City supports reclamation of the Pikeview Quarry. City property includes previous disturbance from required stormwater management facilities from the Pikeview Quarry operations included within the DRMS permit area. Portions of the property are subject to approved, agreed-upon and permitted reclamation requirements by Riverbend Industries. This impact is immediately adjacent to the quarry site and accounts for approximately 31-acres of the open space.

Easement documents and other agreements mentioned above can be found in Appendix D.///



## Additional Information

Additional history on the region is available from the following sources:

- Autabee, Robert and Deborah Dobson-Brown, 2003, Colorado State Roads and Highways. National Register of Historic Places Multiple Property Submission. Office of Archaeology and Historic Preservation; Colorado Historical Society.
- Chaussee, Michael, 2006 "History of Jones Park and the Colorful Characters that Pioneered the Cheyenne Canyon, Colorado Springs, Colorado." Available at: <http://actionmatrix.com/History/html/JonesPark.htm>. Last Accessed: December 11, 2013,
- Clark, Bonnie J. 1999. Protohistoric Stage. Colorado Prehistory: A Context for the Platte River Basin, by K.P. Gilmore, M. Tate, M. L. Chenault, B. Clark, T. McBride, and M. Wood, pp. 309-336. Colorado Council of Professional Archaeologists, Denver.
- Colorado Springs Pioneers Museum. 215 S Tejon Street, Colorado Springs. [www.cspm.org](http://www.cspm.org)
- ERO Resources, 2002, Blodgett Open Space Baseline Inventory. Prepared for the City of Colorado Springs Parks, Recreation and Cultural Services.
- Kaelin, Celinda Reynolds and the Pikes Peak Historical Society, 2008, American Indians of the Pikes Peak Region. Images of America.
- Mehls, Steven F., 1984 Colorado Mountains Historic Context. Colorado Office of Archaeology and Historic Preservation.
- Monahan, Sherry, 2002, Images of Pikes Peak Adventure, Communities, and Lifestyles. Electronic document, [http://books.google.com/books?id=h\\_uquJzGGI8C&printsec=frontcover#v=onepage&q&f=false](http://books.google.com/books?id=h_uquJzGGI8C&printsec=frontcover#v=onepage&q&f=false), accessed January 10, 2012.
- Noel, Thomas J., 2006, "The Arapaho Camp." Mile High City,. electronic document [http://208.42.235.74/aboutdenver/history\\_narrative\\_1.asp](http://208.42.235.74/aboutdenver/history_narrative_1.asp), accessed October 15, 2012.
- Old Colorado City Historical Society History Center 1 S 24th Street, Colorado Springs. [www.occhs.org](http://www.occhs.org)
- TAPIS Associates, Inc., 2002. The Blodgett Open Space Master Plan. Prepared for the City of Colorado Springs Parks, Recreation and Cultural Services.
- Blodgett Class III Cultural Survey, M.J. Prouty et. al, Alpine Archaeological Consultants, Inc - Review Report Nov 2017



**Appendix C**  
**Existing**  
**Conditions and**  
**Site Assessment**



# Appendix C

## Existing Conditions and Site Assessment

### Existing Conditions and Site Assessment

This planning process was initiated with an analysis of existing resource conditions within and adjacent to Blodgett Open Space. The purpose of this analysis was to identify high-value or sensitive resources, understand the condition of biological, cultural, and infrastructure resources, and to identify management and stewardship priorities. This information establishes a baseline for the planning process from which infrastructure development and resource management concepts were built. While the property boundary, habitats, and resources are inextricably linked to US Forest Service land, this assessment focuses on the city-owned open space property.

The data assembled for the Blodgett Open Space parcels in the 2002 master planning process was reassessed and extended to additional properties acquired thru the Trails Open Space and Parks (TOPS) program (384 acres), Peregrine 2 Open Space (5.07 acres), and Oak Valley Ranch Open Space (9.97 acres). This plan encompasses a 700-acre planning area. See the text box in the Master Plan Introduction page 3 for the history of land acquisitions.

### Methodology

The existing conditions inventory is broadly grouped into three categories: Physical Resources, Biological and Cultural Resources, and Management and Social Influences. Physical resources include topography, geology, soils, and hydrology. Biological and cultural resources include vegetation communities, wildlife habitat, and cultural resources. Management and social resources include ordinance, deed and policy restrictions, and existing infrastructure.

Information on physical and biological resources was initially compiled from publicly available sources, including maps and data from Colorado Parks and Wildlife, Colorado Natural Heritage Program, U.S. Geological Survey, Natural Resource Conservation Service, and the City of Colorado Springs. Natural resource surveys of the property were conducted by ERO Resources ecologists in May 2023, to evaluate and document vegetation communities, site-specific wildlife habitat and observations, and potential resource management issues. Cultural resource information was provided by the City, based on field surveys conducted by contracted archaeologists. Forest and fire mitigation information was provided by the City Forester and City Fire Department.

A GIS analysis of habitat fragmentation and habitat integrity was conducted based on social trail mapping provided by the City and supplemented with the Strava heat map data, with a spatial analysis based on scientific literature pertaining to the impacts of trails, recreation, and human disturbance on wildlife habitat. Illegal trails on USFS lands are not shown on the mapping per the request of the USFS.

[Reference: <https://medium.com/strava-engineering/the-global-heatmap-now-6x-hotter-23fc01d301de>]

Throughout plan development, the natural and cultural resources were evaluated by the consultant team and reviewed by the Department staff. Each resource was evaluated individually since their inherent information was considered separately by the decision-makers and the public. For example, high value habitat resources were considered under different decision processes than property use restrictions which are mandated by funding sources. The master plan delineates preservation areas that would be sensitive to or be negatively impacted by human activity.

# Appendix C

## Existing Conditions and Site Assessment

### Physical Resources

#### Location and Topography

Blodgett Open Space forms the interface between developed neighborhoods and the mountain front in northwest Colorado Springs. The property is bounded by city streets or private residences to the east, Pike National Forest to the north and west, and the private Pikeview Quarry to the southwest.

The open space property is characterized by a series of multiple ridgelines and gullies, trending downward from the higher-elevation forests to the west. From east to west, the topography of the land rises steadily for about 500 vertical feet to an inflection point within the USFS land, where it then more steeply climbs towards the ridgeline. Elevations on the property range from about 6,800 feet in the southeast corner to about 8,200 feet at the northwest corner. With over 1,400 feet of elevation gain in a relatively short distance (less than 1.5 miles), the topography of the property has a significant influence on vegetation communities, wildlife habitat, and opportunities for trail connectivity.

#### Geology and Soils

Subsurface geology consists of shale-dominated formations in the lower areas to the east, transitioning to Cretaceous sandstone at mid-elevations and the Pikes Peak granite that dominates the Rampart Range and surrounding foothills (SWReGAP 2023). Soils throughout the BOS study area is dominated mostly by the Jarre-Tecolote complex (8 to 65 percent slopes) and Tecolote very gravelly sandy loam (15 to 40 percent slopes). These well drained soils consist of a mixture of gravelly sandy loams and clays, and cobbly sandy clay loam (NRCS 2019).

#### Aspect

The ridgelines and gullies throughout the open space create its constantly changing aspect; which is defined as the principal direction the land faces. These ridgelines are generally south-facing on one side and north-facing on the other, with some open faces facing to the east. Aspect directly affects vegetation communities, with north-facing slopes containing cool conifer forest while south-facing slopes are dominated by shrublands and open terrain. Likewise, aspect also affects recreational use and experiences, where trails on north faces are more comfortable in the heat of the summer but may hold snow and ice in the winter, while south-facing slopes can be hot in the summer but are utilized year-round.

#### Hydrology

Three principal drainages cross the property draining from west to east. To the north, Dry Creek runs through the northernmost portion of the property, while a smaller unnamed drainage flows through the property toward the north trailhead. These northern drainages converge to the east of Woodmen Road and flow toward Monument Creek. A third, smaller unnamed drainage emerges from the base of the Pikeview Quarry near the southernmost extent of the open space. These three intermittent drainages generally have some flow of water most of the year. Many additional dry gullies are found on the property, all trending in a west-east orientation.



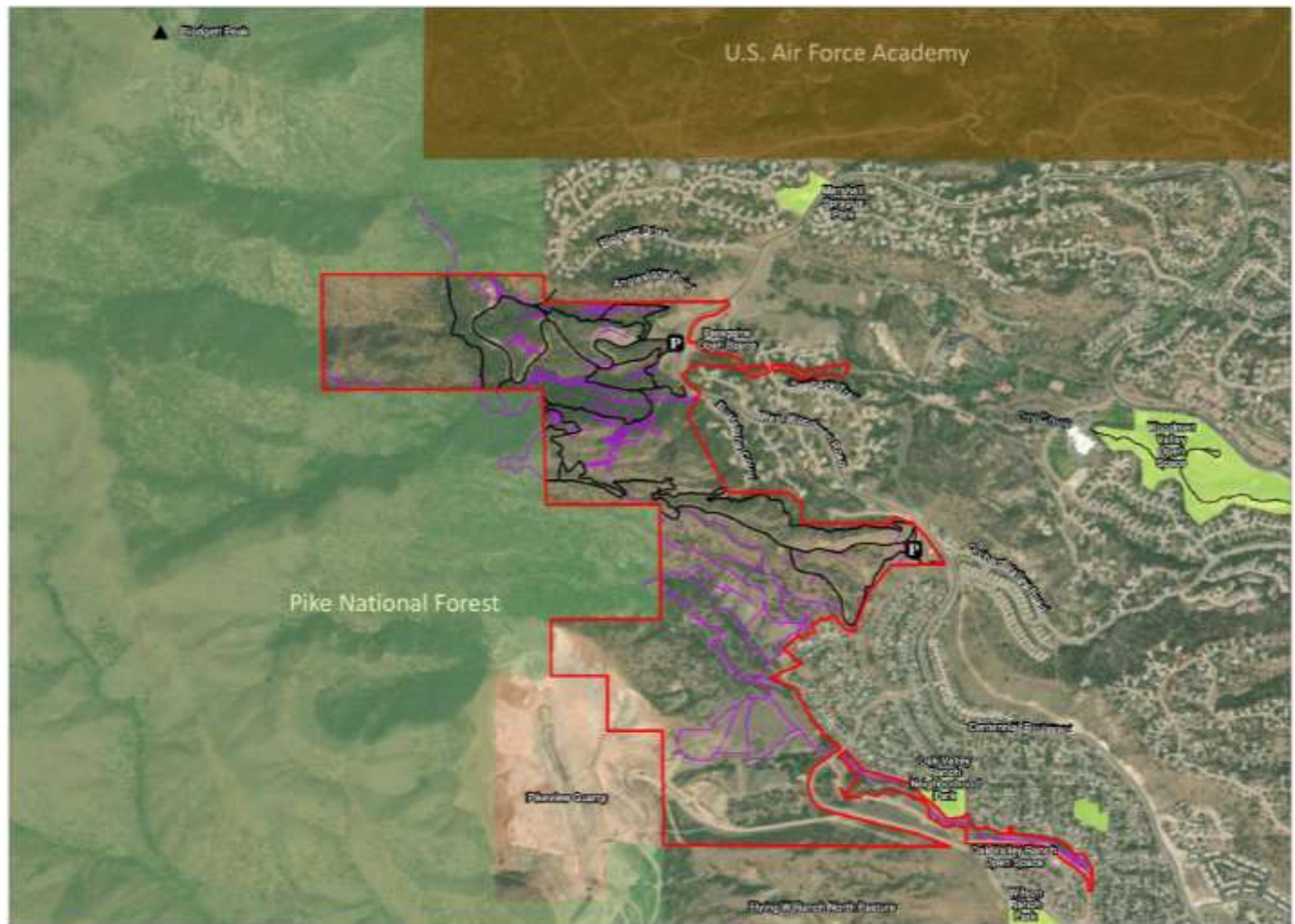
# Appendix C

## Existing Conditions and Site Assessment

### Existing Conditions

#### Legend

- Parking/Trailhead
- Blodgett Open Space
- Designated Trail
- Undesignated Trail
- Neighborhood Park
- Pike National Forest
- U.S. Air Force Academy



Information on this map is provided for general informational purposes only.

# Appendix C

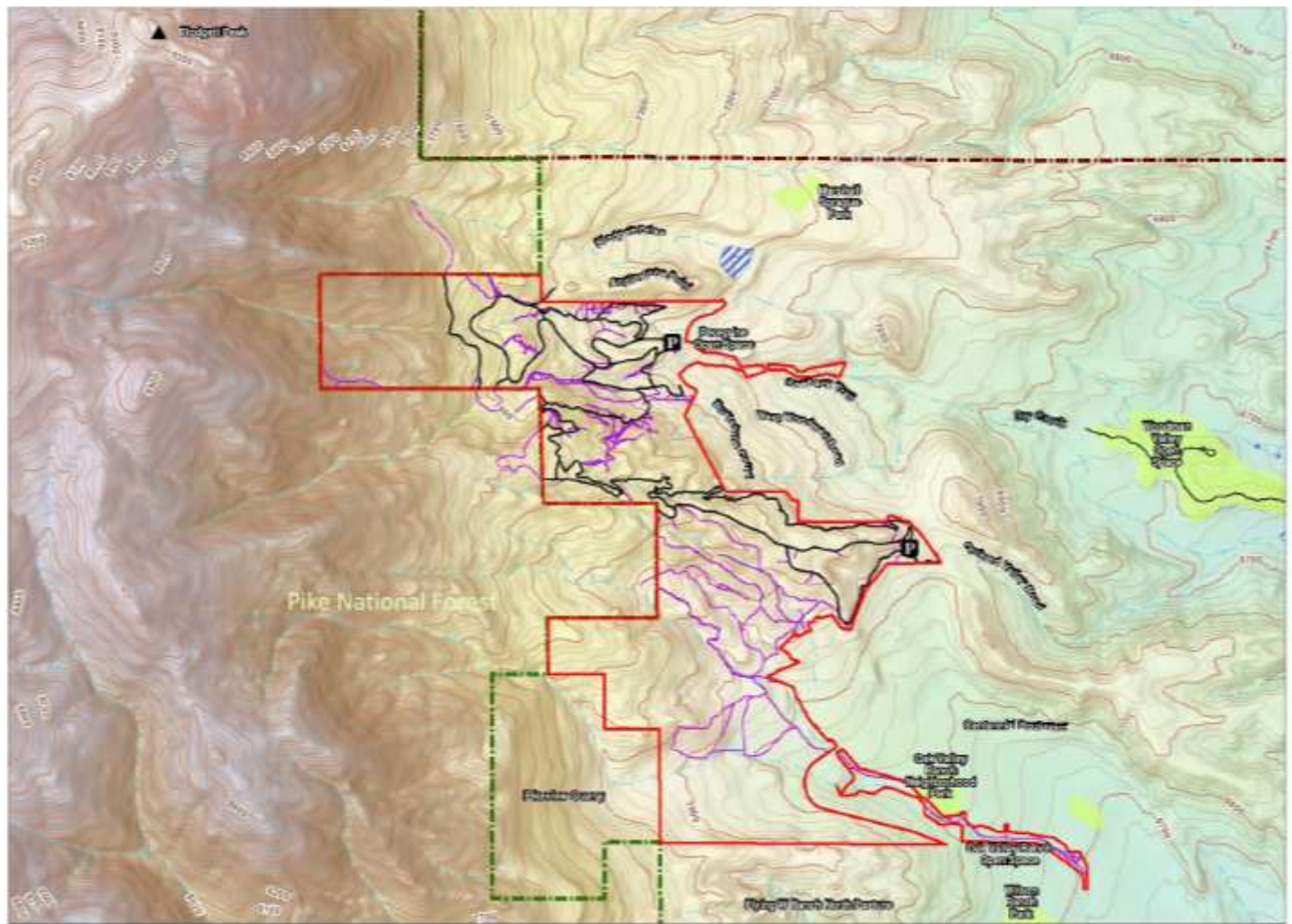
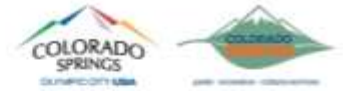
## Existing Conditions and Site Assessment

### Elevation

#### Legend

- Parking/Trailhead
- Blodgett Open Space
- Designated Trail
- Undesignated Trail
- Neighborhood Park
- Intermittent Stream
- Intermittent Pool
- Pond
- Pike National Forest
- U.S. Air Force Academy
- 20-foot Contour

- #### Elevation Value
- 9500 feet
  - 8500 feet



© 2014 Colorado Parks and Recreation. All rights reserved. This map is for informational purposes only. Do not use for navigation.



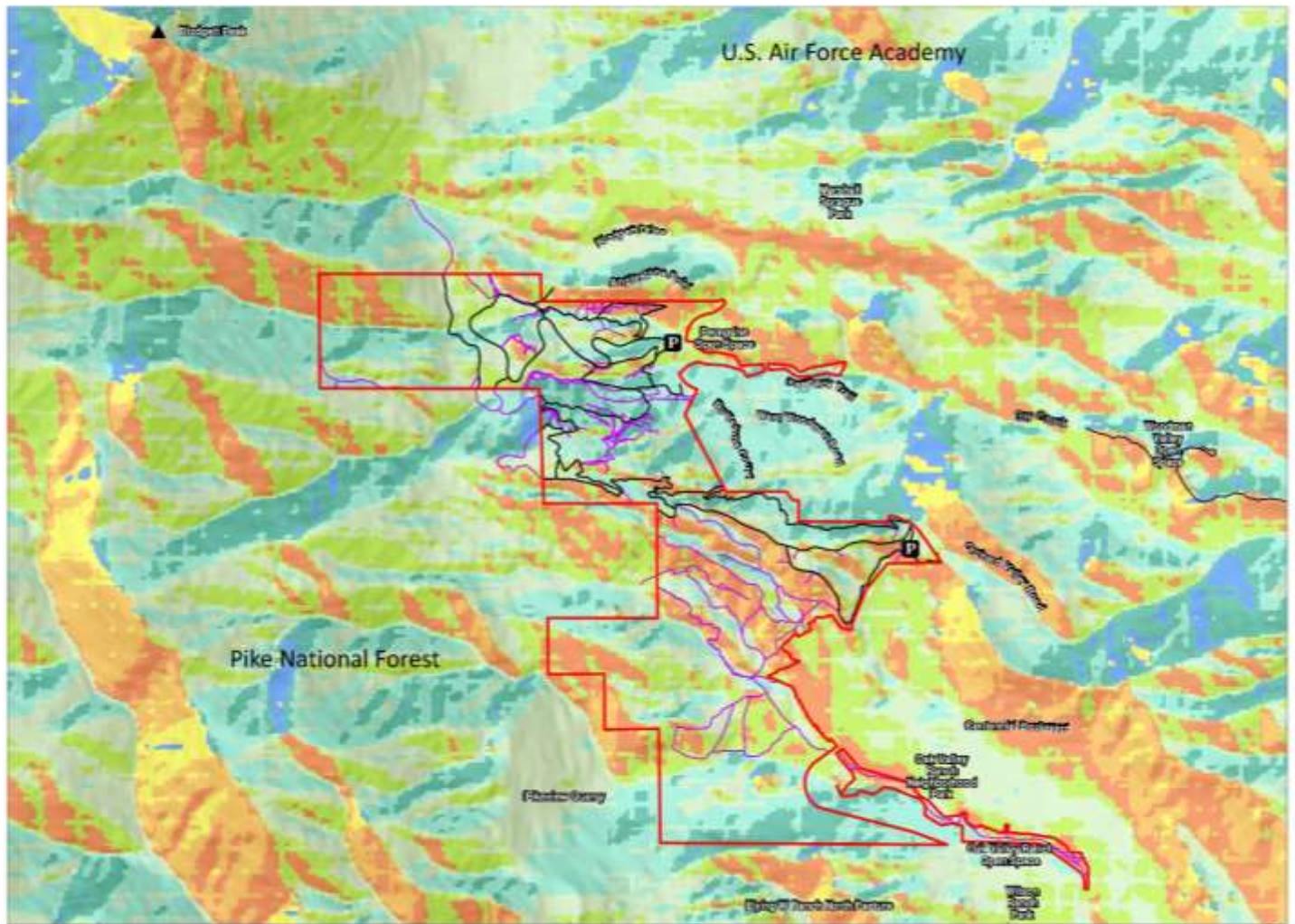
# Appendix C

## Existing Conditions and Site Assessment

### Aspect

#### Legend

-  Parking/Trailhead
-  Blodgett Open Space
-  Designated Trail
-  Undesignated Trail
-  Flat (-1)
-  North (0-22.5)
-  Northeast (22.5-67.5)
-  East (67.5-112.5)
-  Southeast (112.5-157.5)
-  South (157.5-202.5)
-  Southwest (202.5-247.5)
-  West (247.5-292.5)
-  Northwest (292.5-337.5)
-  North (337.5-380)



© 2018 TAPS Associates, Inc. All rights reserved. This map is a technical drawing and should not be used for navigation.

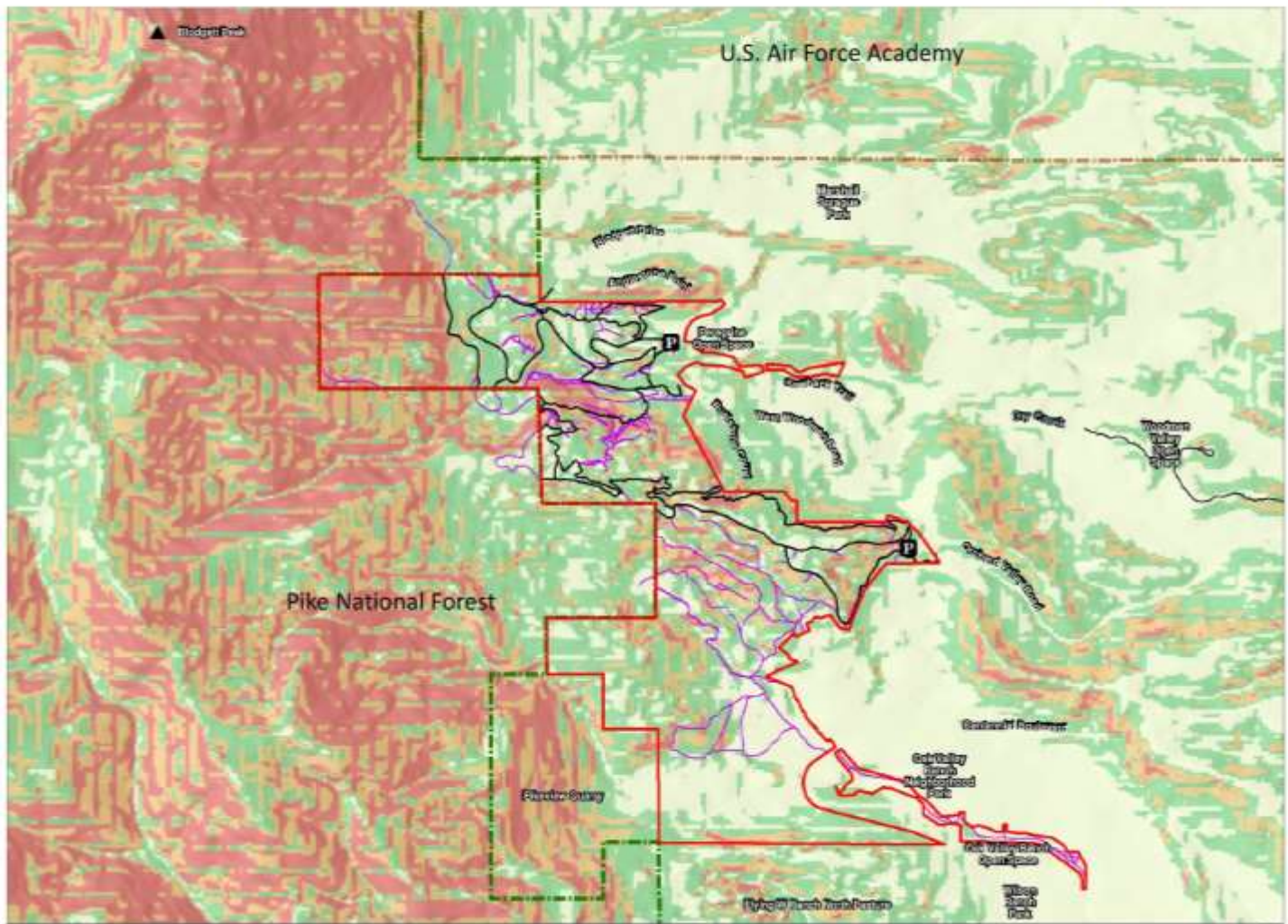
# Appendix C

## Existing Conditions and Site Assessment

### Slope

#### Legend

-  Parking/Trailhead
  -  Blodgett Open Space
  -  Designated Trail
  -  Undesignated Trail
  -  Pike National Forest
  -  U.S. Air Force Academy
- Percent Rise**
-  0 - 30%
  -  31 - 50%
  -  51 - 60%
  -  61 - 85%



Information on this map is provided for purposes of illustration and is not intended to be used for any other purpose.



# Appendix C

## Existing Conditions and Site Assessment

### Biological and Cultural Resources

#### Vegetation Communities

Vegetation communities in Blodgett Open Space are dominated by mixed shrubland and woodland communities, with a limited area of urban development. Dominant vegetation communities are described as follows:

##### Mixed Conifer

Typically dominated by an overstory of Ponderosa pine (*Pinus ponderosa*), Douglas fir (*Pseudotsuga menziesii*), and Rocky mountain juniper (*Juniperus scopulorum*) with lower occurrences of Engleman spruce (*Picea pungens*). The understory is comprised of species including snowberry (*Symphoricarpos* spp.), Arizona fescue (*Festuca arizonica*), blue grama (*Bouteloua gracilis*), prairie sagewort, and yarrow (*Achillea millefolium*). Although not considered a noxious weed, a less desirable species, white fir (*Abies concolor*), was observed in this community. However it was not a dominant species as only a few specimens were noted. The mixed conifer forest provides important habitat for wildlife including significant nesting substrate for raptors as well as provide cover and forage for some larger mammal species such as deer and elk during calving season.

##### Mixed Conifer-Scrub/Shrub

Typically dominated by an overstory of Ponderosa pine, Douglas fir, Rocky Mountain juniper, Pinyon pine (*Pinus edulis*), Gambel oak (*Quercus gambelii*), mountain mahogany (*Cercocarpus montanus*), and chokecherry (*Prunus* spp.). The understory is comprised of species including crested wheatgrass (*Agropyron cristatum*), prairie sagewort (*Artemisia frigida*), blue grama (*Bouteloua gracilis*), smooth brome (*Bromus inermis*), pussytoes (*Antennaria* species), Scarlet gilia (*Ipomopsis aggregate*), and pasqueflower (*Pulsatilla patens*). Noxious weed species observed include diffuse knapweed and common mullein. This vegetation community provides important habitat for wildlife including significant nesting substrate for raptors as well as provide cover and forage for some larger mammal species.

##### Scrub/Shrub

Dominated by mixed shrub community comprised of Rocky Mountain juniper, Gambel oak, mountain mahogany, rubber rabbitbrush, chokecherry, skunkbush sumac, and yucca. The understory is comprised of species such as crested wheatgrass, prickly white poppy (*Argemone albiflora*), smooth brome, curlycup gumweed (*Grindelia squarrosa*), prickly pear, kochia, prairie sagewort, and Nuttall's violet (*Viola nuttallii*). Noxious weed species observed include musk thistle, diffuse knapweed, poison hemlock (*Conium maculatum*), redstem filaree, Scotch thistle (*Onopordum acanthium*), and common mullein. Denser shrub thickets provide important cover, forage, and nesting substrate for songbirds. This community also provides cover and forage for some mammal species.

##### Mixed Grassland

Mixed grassland is dominated by herbaceous species such as crested wheatgrass, sand dropseed, smooth brome, cheatgrass, and blue grama. Noxious weed species observed include diffuse knapweed and redstem filaree. This community undergoes routine disturbance from mowing and recreational activities. It may still provide potential foraging and nesting habitat for birds and small mammals, especially those habituated to human activity.

##### Riparian

Riparian communities are found along the principal drainages and are dominated by a mix of woody and herbaceous species. Species observed include lanceleaf cottonwood, Gambel oak, skunkbush sumac, rubber rabbitbrush, narrowleaf

# Appendix C

## Existing Conditions and Site Assessment

willow (*Salix exigua*), crack willow (*Salix fragilis*), narrowleaf cattail (*Typha angustifolia*), broom snakeweed (*Gutierrezia sarothrae*), sand dropseed, crested wheatgrass, cheatgrass, smooth brome, and prairie sagewort. Noxious weed species observed include diffuse knapweed, Russian olive, musk thistle, redstem filaree, and common mullein. This community provides important habitat for wildlife including significant nesting substrate for raptors as well as providing cover and forage for smaller and larger mammal species.

### Disturbed/Developed

Portions of this community are unvegetated, such as roads, sidewalks, and the gravel mine. The vegetation present is dominated by a mix of woody and herbaceous vegetation including pinyon pine (*Pinus edulis*), lanceleaf cottonwood (*Populus x accuminata*), Gambel oak (*Quercus gambelii*), rubber rabbitbrush (*Ericameria nauseosa*), chokecherry (*Prunus virginiana*), skunkbush sumac (*Rhus trilobata*), snowberry (*Symphoricarpos occidentalis*), Woods' rose (*Rosa woodsii*), yucca (*Yucca* species [sp.]), crested wheatgrass (*Agropyron cristatum*), prairie sagewort (*Artemisia frigida*), kochia (*Bassia scoparia*), prickly pear (*Opuntia* sp.), scarlet globemallow (*Sphaeralcea coccinea*), sand dropseed (*Sporobolus cryptandrus*), and common dandelion (*Taraxacum officinale*). Noxious weeds in this community included Russian olive (*Elaeagnus angustifolia*), cheatgrass (*Bromus tectorum*), musk thistle (*Carduus nutans*), diffuse knapweed (*Centaurea diffusa*), redstem filaree (*Erodium cicutarium*), dalmatian toadflax (*Linaria dalmatica*), and common mullein (*Verbascum thapsus*). Although this community is more disturbed due to human activity, it still provides potential foraging and nesting habitat for birds and small mammals, especially those habituated to human activity.

### Noxious Weeds

As mentioned above, several noxious weeds were observed in the open space. The Colorado Noxious Weed Act classifies noxious weeds into three list: List A species are mandated for eradication, List B species are targeted for management efforts to stop their continued spread, and List C species should be managed by effective weed management approaches based on local government priorities.

Based on previous assessments and observations during 2023 site visit, nine noxious weed species are known to occur within the Blodgett Open Space study area. Five of these species are considered to be management concerns because they are B-listed species. There is one List A species in the study area.

#### List A Weed Species

- Myrtle spurge

#### List B Weed Species

- Diffuse knapweed
- Musk thistle
- Russian olive
- Dalmatian toadflax
- Scotch thistle

#### List C Weed Species

- Cheatgrass
- Redstem filaree
- Poison hemlock
- Common mullein

### High-quality Habitat and Degradation Threats

High-quality habitat is most likely to be located away from areas of the open space frequented user and away from trails. This habitat could occur in the mixed conifer-scrub/shrub or in the scrub/shrub communities, wherever large, contiguous tracts of habitat with minimal-to-no disturbance present. High-quality habitat provides opportunities for forage and cover for a wide range of mammals and birds, especially large mammals. Noxious weed occurrences were most prevalent along the designated trails and undesignated social trails may allow their introduction into high-quality habitat areas. The introduction of noxious weeds can quickly degrade high-quality habitat.



# Appendix C

## Existing Conditions and Site Assessment

### Forest and Shrubland Conditions

#### Gambel Oak

The Gambel oak-dominated portions of the scrub/shrub community within Blodgett has many stems per acre (approximately 700 to 1200). The oak has varying amounts of die off from abiotic (fire, wind events, late spring snows, spring frosts, and drought) and biotic (flatheaded wood borers, oak leafroller, anthracnose) factors, which constitutes a wildfire threat. The structure of scrub oak zone varies widely. Large, mature clumps have been deteriorating due to biotic and abiotic factors. The soil parent material, mainly granite, has created continued slow growth and minimal resource availability.

#### Ponderosa Pine / Gambel Oak

The ponderosa pine/Gambel oak elements of the mixed conifer-Scrub/shrub community is remnant from low severity, frequent fire. Groups and clumps were perpetuated under this fire regime to create a historic canopy of ponderosa pine. However, due to lack of fire return intervals, Douglas-fir, white fir, and contiguous Gambel oak have moved into the stands. Pockets of dwarf mistletoe with varying severities have become present in recent years. Little regeneration of ponderosa pine has occurred due to lack of disturbance to the mineral layer of the soil. This vegetation type is slowly converting to a more scrub oak type as lack of ponderosa pine regeneration continues to perpetuate.

#### Douglas Fir / White Fir

Within the mixed conifer community, the Douglas and white fir dominated stands are typified by an overstocked Douglas-fir overstory with varying structures. The structure is highly dependent on previous treatments in the Blodgett area. Areas with previous entries have a somewhat contiguous overstory but are lacking a midstory and understory due to previous treatments. Small amounts of conifers have grown, yet due to lack of overstory closure this is minimal. Dwarf mistletoe has perpetuated in the stand resulting in highly infested pockets. Endemic levels of Douglas-fir beetle are present in the stand. Remnant and often choked / stressed ponderosa pine can be found at lower levels in these stands. In some areas, Gambel oak is encroaching into the stands.

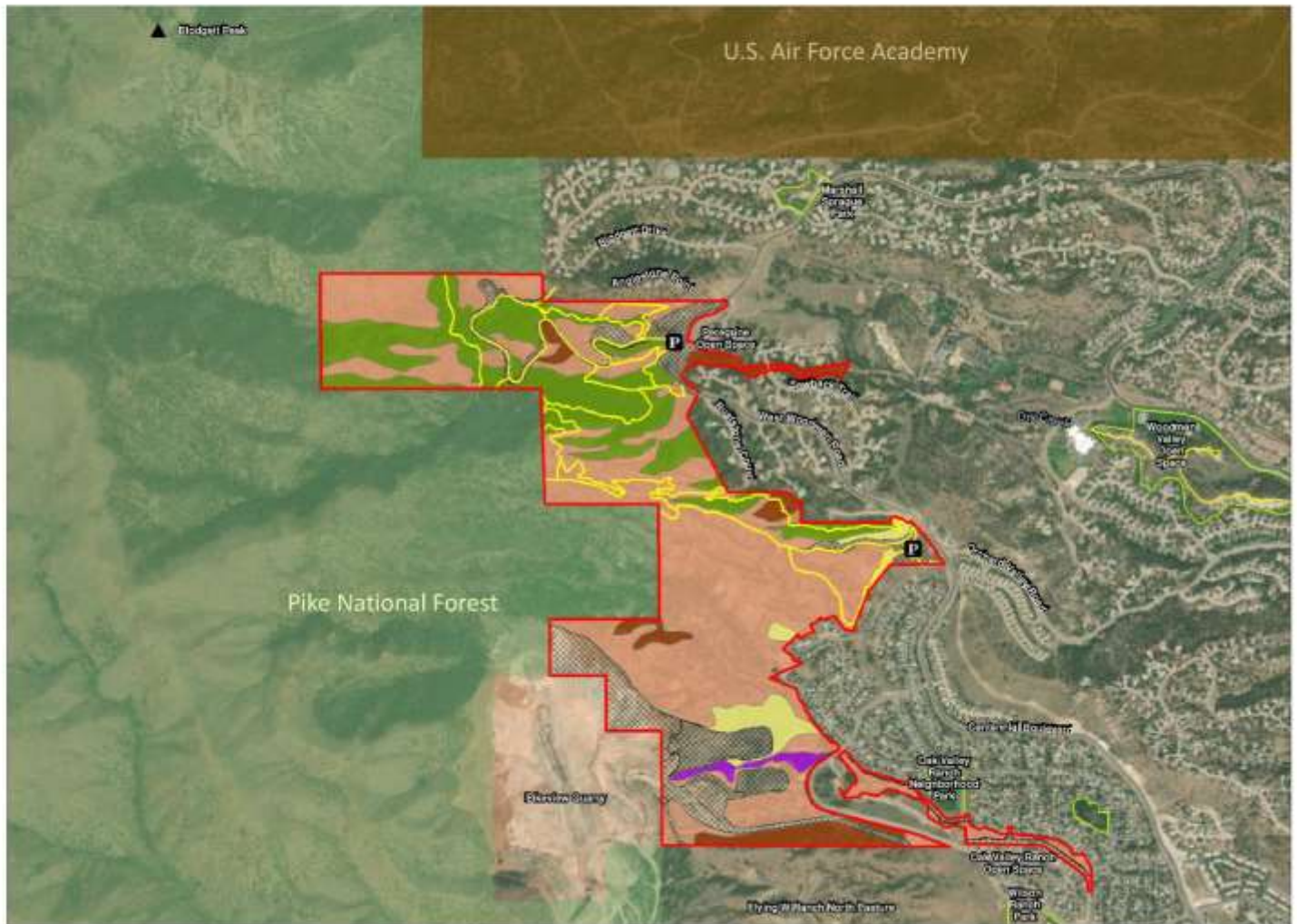
# Appendix C

## Existing Conditions and Site Assessment

### Vegetation

#### Legend

- Parking/Trailhead
- Budgett Open Space
- Designated Trail
- Vegetation Communities**
- Disturbed/Developed
- Mixed Conifer
- Mixed Conifer Scrub/Shrub
- Mixed grassland
- Riparian
- Scrub/Shrub
- Neighborhood Park
- Pike National Forest
- U.S. Air Force Academy



Information on this map is provided for purposes of the current project and is not intended to be used for any other purpose.

# Appendix C

## Existing Conditions and Site Assessment

### Wildlife and Habitat

Blodgett Open Space provides habitat to a variety of wildlife species that are typical of the urban-forest transitional zone. Common mammals include mule deer, black bear, coyote, red fox, ground squirrel, cottontail rabbit, and others. Common bird species include red-tailed hawk, wild turkey, great horned owl, and various woodpeckers and many bird species (37 species were observed in the 2023 site visit). Reptiles include bull snake, prairie rattlesnake, garter snake, and various lizards. Amphibians are uncommon, but may be found in the riparian and wetland habitats within the open space.

#### Sensitive Wildlife Habitat

The property contains potentially suitable habitat for the federally threatened Mexican spotted owl, described below. In addition, portions of the open space provide habitat for bighorn sheep, which is a sensitive species of interest in the region. Habitat for both species are provided in greater detail below.

##### *Mexican Spotted Owl*

ERO assessed the project area for federally listed threatened the Mexican Spotted Owl (MSO) habitat during the 2023 site visit. The northwest portion of Blodgett Open Space contains designated critical habitat for MSO (U.S. Fish and Wildlife Service 2004). Forests dominated or co-dominated by ponderosa pine, Douglas fir, and white fir are present at the site. The Waldo Canyon Fire in 2012 burned within designated critical habitat for MSO fragmenting forested habitat within Blodgett Open Space and the adjacent Pike-San Isabel National Forest (Maranghides et al. 2015). High-intensity wildfire has strong negative effects on MSO habitat by greatly reducing forest structure and canopy cover utilized by nesting MSO (Ganey et al. 2017; Durboraw et al. 2022). Nearby designated critical habitat has been impacted by other high-severity wildfires in Colorado. Natural-caused forest fires are projected to increase with the effects of climate change (Heidari et. al. 2021).

Great horned owls (*Bubo virginianus*) have been observed in areas that could provide potential MSO habitat within the project area. Although home ranges for great horned owls and MSO can overlap, their habitat-use is partitioned with great horned owls occupying forests with lower canopy cover (<40%) than MSO (≥60%) (Ganey et al. 1997). MSO nests are primarily found in mature forest patches greater than 230 ha (Peery, Gutierrez, and Seamans 1999; U.S. Fish and Wildlife Service 2012). Large, contiguous patches of mature forest do not occur within or adjacent to the project area.

Based on the lack of large, contiguous habitat patches and the presence of great horned owls in the vicinity, Blodgett Open Space is not likely to support MSO breeding habitat. However, owls may disperse through the project area and could become established in the future as the forest matures.

##### *Bighorn Sheep*

Blodgett Open Space supports habitat for the Rocky Mountain bighorn sheep (*Ovis Canadensis*), which is a species of special concern and a Tier 2 priority species for CPW. The open space property is considered to be winter range habitat for the sheep, provides a conservation buffer to the production (i.e., lambing) habitats to the northwest (Blodgett Peak) and southwest (Queens Canyon), and buffers a key movement corridor along the upper ridgeline above the open space. This bighorn herd is closely tracked by CPW and is a source population for reintroduction efforts elsewhere in the state.

# Appendix C

## Existing Conditions and Site Assessment

### Habitat Integrity

In any natural landscape, the development of roads and trails fragments habitat values by disrupting ecological processes and contiguity, increasing erosion and vegetation loss, and introducing linear edges and corridors that become pathways for predators and nonnative species. Habitat fragmentation reduces the size and overall integrity of habitat areas and is detrimental to many species (Noss and Cooperrider 1994; Groves et al. 2002; Decker 2018). Roads and trails, and the human access and use that they support, exacerbate these impacts by creating a “zone of influence” within which human disturbance may alter wildlife behavior and reduce the value of habitat to some wildlife. The impacts of fragmentation vary by species and individual animal and can range from no effect, to interruption of activity, to flight, to abandonment of breeding or foraging sites. This zone of influence can range from 30 to 400 meters or more, depending on terrain, vegetation, species, and levels of human use and prior habituation (Miller et al. 2001; Taylor and Knight 2003; Stankowich 2008; Cassirer et al. 1992; George and Crooks 2006; Naylor et al. 2009; Malone and Emerick 2003; Miller et al. 2020; CPW 2021b).

#### ***Habitat Disturbance Analysis***

Considering the broad range of impact distances, the existing conditions and context of the property, and other factors, the following analysis of existing and future habitat fragmentation uses a range of 100 to 400 meters as the zone of influence, or impact buffer, of existing and proposed roads and trails. This range recognizes that the impacts of human disturbance are not fixed but occur along a gradient. Areas closer to the disturbance are more likely to be impacted, while areas more distant may not be affected as severely or as often. Analysis definitions are described below.

#### **Habitat Fragmentation Analysis Definitions**

1. High Disturbance Areas – Frequent or permanent human occupation; each of the following with a 100-meter impact zone:
  - a. Existing homes, urban streets, major roads, and highways
  - b. Provides limited habitat value for wildlife, with local exceptions
2. Medium Disturbance Areas – Frequent but not permanent human occupation:
  - a. Existing system trails, secondary roads, and recreation facilities (100-meter impact zone)
  - b. Social trails (50-meter impact zone)
  - c. Provides degraded habitat for wildlife that are accustomed to human disturbance
3. Secondary Habitat – Infrequent human occupation, or expanded influence from high or medium disturbances:
  - a. Greater than 100 meters from system trails or 50 meters from social trails
  - b. Provides intact habitat for most wildlife, but human activity may impact wildlife behavior and use, depending on the species and context
4. Core Habitat – No human development and minimal human presence:
  - a. Greater than 400 meters from development, and 100 meters from social trails
  - b. Provides secure, undisturbed habitat for any species where sufficient habitat otherwise exists

The habitat disturbance analysis for the property is shown on page C-15.

# Appendix C

## Existing Conditions and Site Assessment

### Key Habitat Areas

Blodgett Open Space contains several key habitat types that are that are important for wildlife. These include:

- Riparian habitat – Riparian corridors along the three principal drainages support sensitive vegetation communities that are important for many wildlife species in an otherwise arid environment.
- Mixed conifer forest – The mixed conifer forest communities along the north-facing slopes provide specific habitat for some wildlife species, and serve as a regional island of conifer habitat in the wake of the Waldo Canyon Fire, which burned most of this forest community for several miles to the south.
- Waldo Canyon Fire Burn Area – The burn area has transitioned into an early successional shrubland habitat post-fire. This unique habitat type offers improved visibility, habitat trees, perches, and abundant herbaceous vegetation, fostering an environment conducive to the needs of various species.
- Other key habitat types that occur nearby, but off the property to the west includes habitat that supports bighorn sheep production on the rocky slopes around Blodgett Peak, and several patches of unfragmented core habitat on USFS land west of the Open Space.

Protection and enhancement of these habitat types are priorities for the master and management plan recommendations.



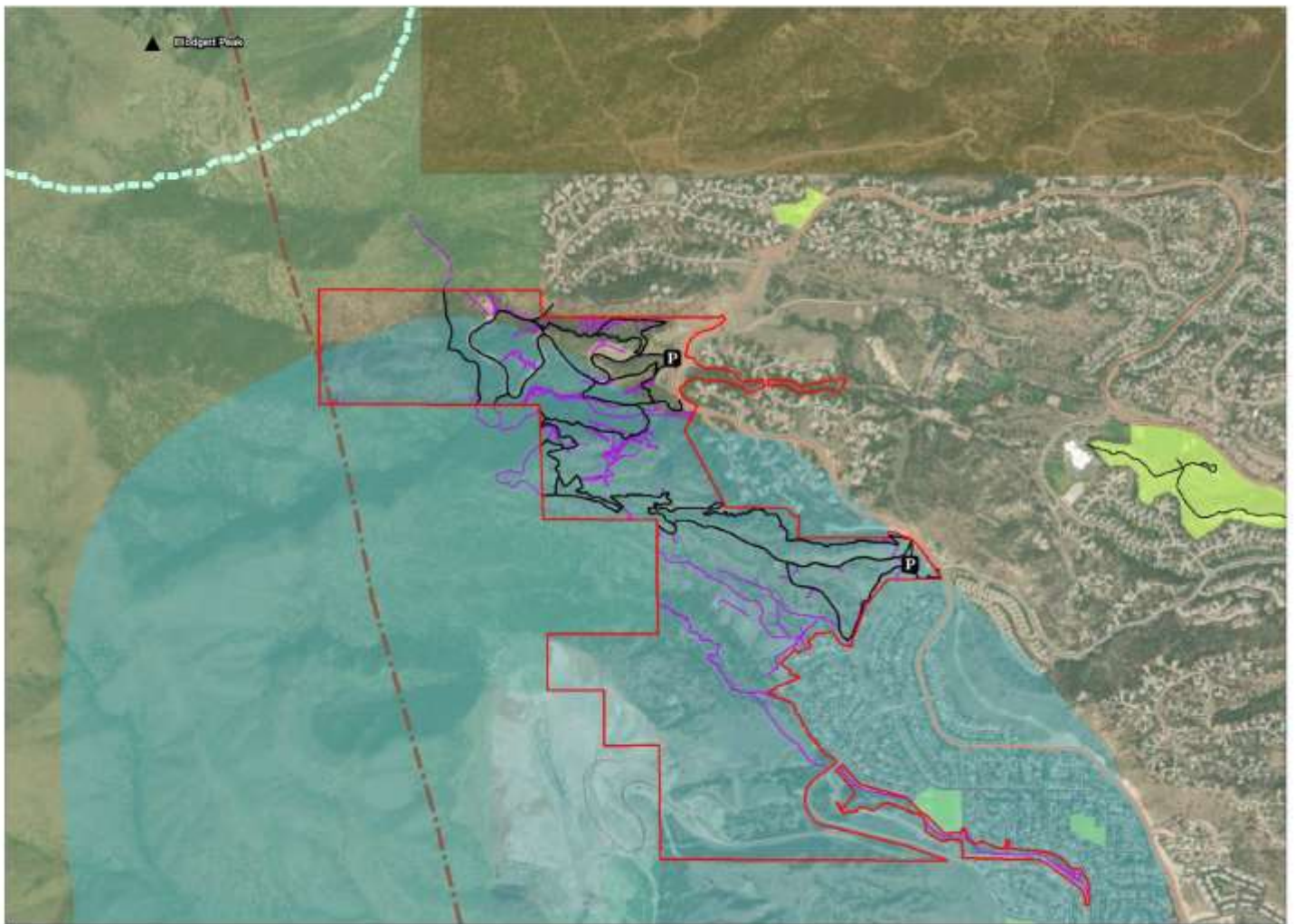
# Appendix C

## Existing Conditions and Site Assessment

### Bighorn Sheep Habitat

#### Legend

- Parking/Trailhead
- Budgett Open Space
- Designated Trail
- Undesignated Trail
- Bighorn Migration Patterns
- Bighorn Production Area
- Bighorn Winter Range
- Neighborhood Park
- Pike National Forest
- U.S. Air Force Academy



Map created by the map team at TAPS for purposes of illustration or informational use only.



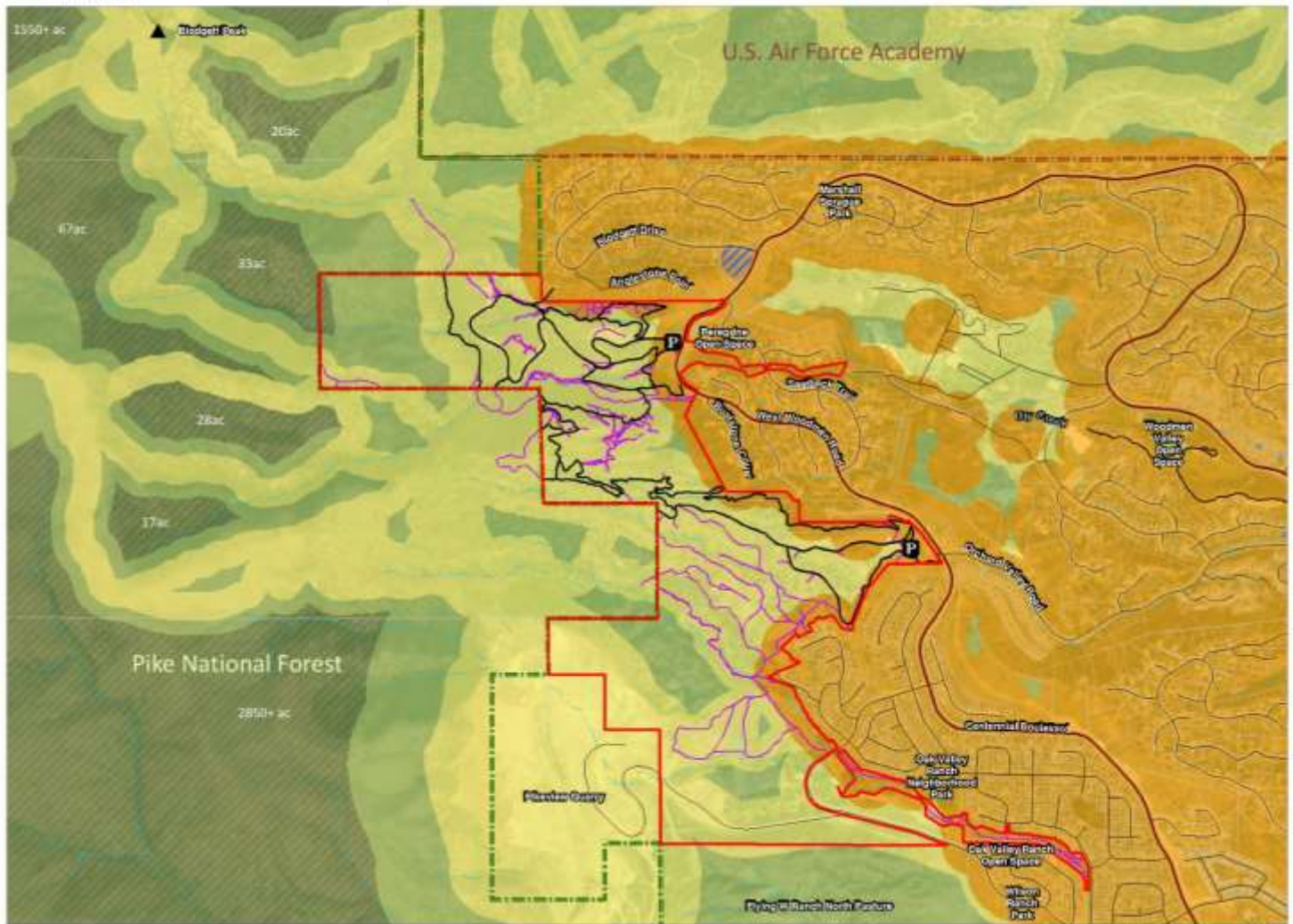
# Appendix C

## Existing Conditions and Site Assessment

### Habitat Fragmentation

#### Legend

- Parking/Trailhead
- Blodgett Open Space
- Designated Trail
- Undesignated Trail
- Parcel Boundary
- Intermittent Stream
- Intermittent Poond
- Pond
- Pike National Forest
- U.S. Air Force Academy
- High Disturbance
- Medium Disturbance
- Secondary Habitat
- Core Habitat



Information on this map provided for purposes of this assessment only.

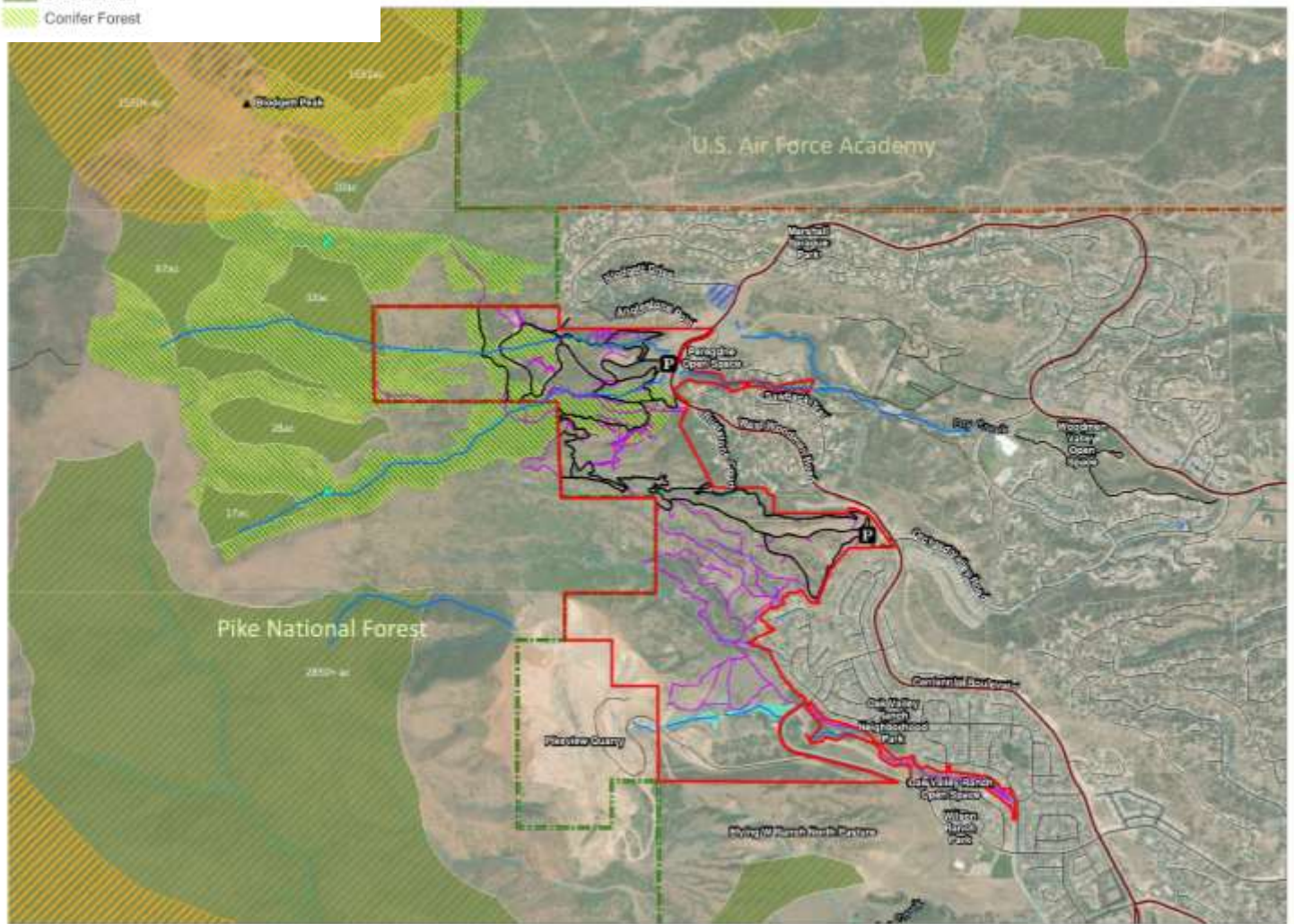
# Appendix C

## Existing Conditions and Site Assessment

### Key Habitat Areas

#### Legend

- Parking/Trailhead
- Blodgett Open Space
- Designated Trail
- Undesignated Trail
- Parcel Boundary
- Water Crossing
- Perennial Stream
- Intermittent Stream
- Intermittent Pool
- Pond
- Pike National Forest
- U.S. Air Force Academy
- Riparian
- Bighorn Production Area
- Core Habitat
- Conifer Forest



Information on this map is provided for purposes of illustration only.



# Appendix C

## Existing Conditions and Site Assessment

### Cultural Resources

Blodgett Open Space contains cultural resources associated with the prehistoric and historic contexts of the region, including Native American use, mining exploration, homesteading, and modern settlement of Colorado Springs. In 2023, Alpine Archaeology conducted an archaeological survey of the property. The survey confirmed cultural resource sites associated with development in the early twentieth century. See Appendix B for a history of the property.

### References

- Cassirer, E. Frances, D.J. Freddy, and E.D. Ables. 1992. Elk Responses to Disturbance by Cross-Country Skiers in Yellowstone National Park. *Wildlife Society Bulletin*, Vol. 20, No. 4, (Winter, 1992), pp. 375-381.
- Colorado Parks and Wildlife (CPW). 2021. Colorado's Guide to Planning Trails with Wildlife in Mind. Developed by the Colorado Trails with Wildlife in Mind Task Force. <https://cpw.state.co.us/aboutus/Pages/Planning-Trails-for-Wildlife.aspx>. June.
- Durboraw, T. D., C. W. Boal, M. S. Fleck, and N. S. Gill. 2022. "Long-Term Recovery of Mexican Spotted Owl Nesting Habitat after Fire in the Lincoln National Forest, New Mexico." *Fire Ecology* 18 (31).
- Ganey, J. L., H. Y. Wan, S. A. Cushman, and C. D. Vojta. 2017. "Conflicting Perspectives on Spotted Owls, Wildfire, and Forest Restoration." *Fire Ecology*, no. 13: 146–65.
- Ganey, J. L., W. M. Block, J. S. Jenness, and R. A. Wilson. 1997. "Comparative Habitat Use of Sympatric Mexican Spotted and Great Horned Owls." *Journal of Wildlife Research* 2 (2): 115–23.
- George, S.L. and K.R. Crooks. 2006. Recreation and large mammal activity in an urban nature reserve. *Biological Conservation* 133 (2006), pp. 107-117.
- Heidari, H., M. Arabi, and T. Warziniack. 2021. "Effects of Climate Change on Natural-Caused Fire Activity in Western U.S. National Forests." *Atmosphere* 12 (981).
- Malone, D.G. and J.C. Emerick. 2003. Impacts of Trails and Recreationists on Wildlife. Aspen Wilderness Workshop. EPA Project Number: MM988655-01.
- Maranghides, A., D. McNamara, R. Vihnanek, J. Restaino, and C. Leland. 2015. "A Case Study of a Community Affected by the Waldo Fire – Event Timeline and Defensive Actions." NIST Technical Note 1910. National Institute of Standards and Technology.
- Miller, A.B., D. King, M. Rowland, J. Chapman, M. Tomosy, C. Liang, E.S. Abelson, and R. Truex. 2020. Sustaining wildlife with recreation on public lands: a synthesis of research findings, management practices, and research needs. Gen. Tech. Rep. PNW-GTR-993. Portland, OR: U.S. Department of Agriculture, Forest Service, Pacific Northwest Research Station. 226 p.
- Miller, S.G., R.L. Knight, and C.K. Miller. 2001. Wildlife responses to pedestrians and dogs. *Wildlife Society Bulletin* 2001, 29(1):124-132.
- Natural Resources Conservation Service (NRCS). 2019. Gridded Soil Survey Geographic (gSSURGO) Database.

# Appendix C

## Existing Conditions and Site Assessment

Naylor, L.M., M.J. Wisdom, and R.G. Anthony. 2009. Behavioral Responses of North American Elk to Recreational Activity. *Journal of Wildlife Management* 73, 328-338.

Peery, M. Z., R. J. Gutierrez, and M. E. Seamans. 1999. "Habitat Composition and Configuration Around Mexican Spotted Owl Nest and Roost Sites in the Tularosa Mountains, New Mexico." *Journal of Wildlife Management* 63 (1): 36–43.

Seamans, M. E., and R. J. Gutierrez. 1995. "Breeding Habitat of the Mexican Spotted Owl in the Tularosa Mountains, New Mexico." *The Condor*, no. 97 (July): 944–52.

Stankowich, T. 2008. Ungulate flight response to human disturbance: a review and meta-analysis. *Biological Conservation* 141:2159-2173.

Taylor, A.R. and R.L. Knight. 2003. Wildlife responses to recreation and associated visitor perceptions. *Ecological Applications* 13(4), 2003, pp. 951-963.

U.S. Fish and Wildlife Service. 1993. "Endangered and Threatened Wildlife and Plants; Final Rule to List the Mexican Spotted Owl as a Threatened Species." *Federal Register*, 50 CFR Part 17, 58 (49): 14248–71.

U.S. Fish and Wildlife Service. 2004. "Endangered and Threatened Wildlife and Plants; Final Designation of Critical Habitat for the Mexican Spotted Owl." *Federal Register*, 50 CFR Part 17, 69 (168): 53182–298.

U.S. Fish and Wildlife Service. 2012. "Recovery Plan for the Mexican Spotted Owl, First Revision." Albuquerque, New Mexico.



**Appendix D**  
**Existing Legal**  
**Documents**

electronic only







**Appendix E  
Public  
Engagement  
Summary**





# Blodgett Open Space Master & Management Plan

---

PUBLIC ENGAGEMENT SUMMARY

July 2023



**CHICKENANGO**  
Marketing Solutions



# BLODGETT OPEN SPACE MASTER & MANAGEMENT PLAN

## ▶ TABLE OF CONTENTS

<b>Executive Summary</b> .....	02
<b>Public Outreach Effort Summary</b> .....	04
<b>Digital Survey Results</b> .....	16
<b>Summary of Other Input Received Via the Project Team</b> .....	48
<b>Conclusion</b> .....	49

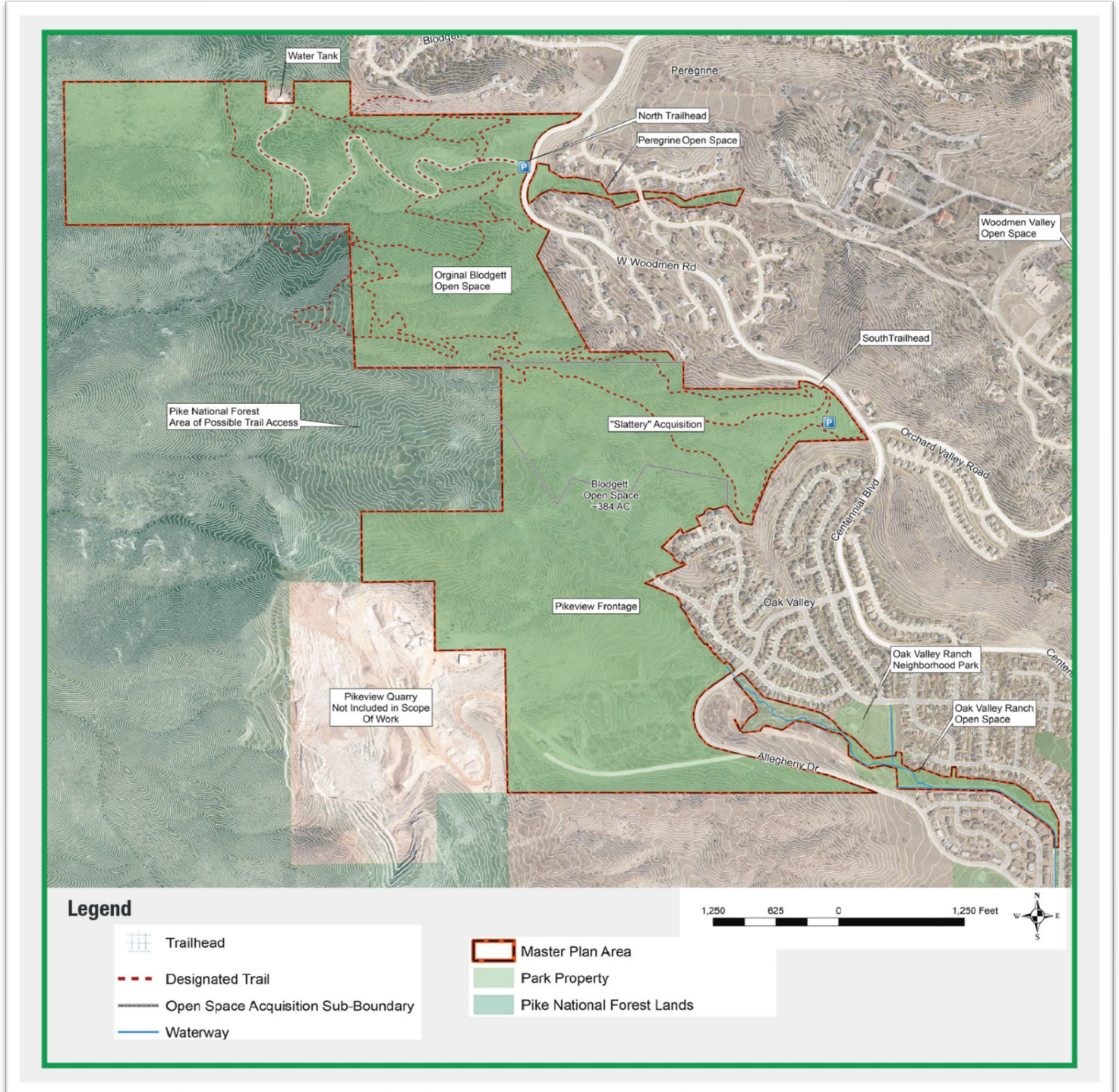
## ▶ APPENDIX

- Public Facing Project Collateral Used in Outreach
- Survey123 Results Data Report
- Visual Preferences Survey Data Report
- General Input Survey Data Report
- Other Communications or Input Received



# BLODGETT OPEN SPACE MASTER & MANAGEMENT PLAN

## ► Executive Project Summary



*Blodgett Open Space Master and Management Plan Project Location Map*



# BLODGETT OPEN SPACE MASTER & MANAGEMENT PLAN



*Blodgett Open Space, Photo by Bear Sutton*

## Project Overview

The original Blodgett Open Space land was purchased through the City of Colorado Springs Trails, Open Space and Parks (TOPS) program and funding in March 2001. A second acquisition to the southeast was incorporated in 2018, bringing in a second parking lot and trail access location. Most recently in 2021, additional land was acquired to extend the land further south, with boundaries along the Pikeview Quarry and Allegheny Road.

The Blodgett Open Space Master and Management Plan process is funded by the [Trails, Open Space and Parks \(TOPS\) program](#). Implementation of a future adopted master and management will occur as funding allows.

## Purpose and Need

A master and management plan process is underway to enhance and protect Blodgett Open Space. The 384-acre Blodgett Open Space (Project Study Area ~700AC) is in the foothills of the Front Range and consists of trails and wildlife habitat neighboring the Pikes National Forest. Using community input to be collected through an extensive community engagement process, the final master and management plan will effectively strike a balance between the need to protect and maintain the Open Space's ecologic and natural resource integrity with the need to serve the ever-expanding base of current and future users.



# BLODGETT OPEN SPACE MASTER & MANAGEMENT PLAN

## Project Goals and Objectives

- Expand Blodgett Open Space’s foothills to mountain experience with opportunities to enjoy diverse ecosystems, multiple watersheds, rejuvenating burn areas, diverse recreational opportunities, access to regional trails, and connections to recreation adventures in the adjacent Pike National Forest.
- Identify problems and develop remedies that will protect the open space and the visitor experience.
- Protect the open space’s cultural integrity and restore its natural resources, making it possible to encourage continued enjoyment while sustaining the open space for future generations.
- Create a trail system integrating equitable access for visitors.
- Take an integrated approach to protecting and planning for the future of this open space, as well as the adjacent City designated open space properties. Establish a shared vision with adjacent land managers to consider the larger landscape conditions.
- Provide engagement opportunities fostering a community-wide culture of stewardship and ownership for Blodgett Open Space.

## ► Public Outreach Effort Summary

As part of the process, the project team worked closely with the community and specific user groups to identify and prioritize how to improve, program, and manage this land to best meet the needs of Colorado Springs residents both now and in the future.

### Goals and Objectives for the Public Outreach Process:

- ✓ Utilizes traditional and innovative technologies and tools that appeal to and engage diverse populations
- ✓ Is open and transparent to all who are interested in Blodgett Open Space, the ecosystem and wildlife preservation, the Chamberlain Trail, the Park-to-Peak Connector, the future bike park, and other regional/neighborhood issues and connections



*Outreach team at Get Outdoors Event*

# BLODGETT OPEN SPACE MASTER & MANAGEMENT PLAN

- ✓ Is convenient and comfortable for all participants
- ✓ Combines and considers both technical analysis and the “lived experiences” of people who care about the open space properties
- ✓ Builds relationships of trust between the City and process participants and among participants themselves
- ✓ Develops public judgment by providing factual information as well as multiple opportunities for people to hear directly from each other
- ✓ Is supported by a rigorous community outreach program to promote and document the process

## Events / Outreach Efforts to Date

- May 15<sup>th</sup> - State of the Outdoors (Industry Event)
- May 20<sup>th</sup> – Onsite Community Activity #1 at Blodgett Open Space South Trailhead(Public Pop Up Event)
- June 3<sup>rd</sup> – Get Outdoors Event (Public Pop Up Event)
- June 9<sup>th</sup> - Morning Pop Up at UTE and North Blodgett Open Space Trailhead (Public Pop Up Event)

## Avenues of Engagement\*

- ✓ Project Phone: 719-799-6662
- ✓ Project Email: [BlodgettMasterPlan@gmail.com](mailto:BlodgettMasterPlan@gmail.com)
- ✓ Project Website: <https://coloradosprings.gov/BlodgettMasterPlan>
- ✓ Three In-Person Public Events
- ✓ Three Project Surveys (General, Visual, Geo-based)
- ✓ City Social Media for Promotion of Events and Surveys

*\*Examples of Collateral Used in these Avenues can be found in the Appendix of this report.*

## Key Facts about the Engagement as a Whole

- ✓ **761 Directly Engaged Citizens.** Total number of community members reached that include 150 people in person and 611 individual responses from the online input opportunities. In person counts are based on the number of total dots on the board divided by the number of votes each person got (three yesses and two noes for a total of five votes per person).
- ✓ **Three In-Person Public Events.**
- ✓ **Three Project Surveys** (General, Visual, Geo-based)
- ✓ **Visual Preferences and In Person Input:** More people were for the updates and features being considered than they were against them.

# BLODGETT OPEN SPACE MASTER & MANAGEMENT PLAN

✓ **Visual preferences totals from all in person and online events:**

Image No.	Image Title	Yes Totals (All In Person Events)	No Totals All (In Person Events)	Yes Totals (Online Survey)	No Totals (Online Survey)	All Yes Totals	All No Totals
1	Accessible Trails for Other Power-Driven Mobility Devices	37	34	42	101	79	135
2	Bird and Wildlife Watching	15	2	51	14	66	16
3	Advanced Single-Use Mountain Biking Trails	57	4	132	23	189	27
4	Off-Leash Dog Area and On-Leash Trails	36	9	61	68	97	77
5	Volunteering	20	1	48	6	68	7
6	Multiuse Trails	54	1	133	4	187	5
7	Advanced Single-Use Hiking Trails	66	0	95	17	161	17
8	Chairlift on Adjacent Property to Upper Elevations	25	46	84	55	109	101
9	Picnic Areas and Shelters	17	10	34	31	51	41
10	Nature-based Playground	33	2	28	30	61	32
11	Restrooms	37	13	16	11	53	24
12	Habitat Protection	64	3	82	13	146	16
13	Winter Sports Trails	43	1	80	9	123	10
14	Paragliding and Hang-gliding Launch and Landing Sites	32	36	130	30	162	66
15	Visitor / Regional Trailhead / Interpretive Center	17	9	20	32	37	41
16	Adaptive Management	22	4	19	14	41	18
<b>Totals</b>		<b>575</b>	<b>175</b>	<b>1,055</b>	<b>458</b>	<b>1,630</b>	<b>633</b>

**The top five YES answers from all in person events and digital surveys were:**

1. Advanced Single-Use Mountain Biking Trails (189 votes)
2. Multi-Use Trails (187 votes)
3. Paragliding and Hang-Gliding Launch and Landing Sites (162 votes)
4. Advanced Single-Use Hiking Trails (161 votes)
5. Habitat Protection (146 votes)

# BLODGETT OPEN SPACE MASTER & MANAGEMENT PLAN

## The top five **NO** answers were:

1. Advanced Single-Use Mountain Biking Trails (189 votes)
2. Multi-Use Trails (187 votes)
3. Paragliding and Hang-Gliding Launch and Landing Sites (162 votes)
4. Advanced Single-Use Hiking Trails (161 votes)
5. Habitat Protection (146 votes)

## ► Overview of Engagement Feedback from In Person and Digital Survey Opportunities

We actively sought citywide input for the open space master and management plan during the spring and beginning of summer. The following is a summary of the details relating to the input received regarding each those activities. A full report and backup of all input and data received can be found in the Appendix of this report.

### In-Person Events

- **State of the Outdoors Industry Event**



*Interactive Voting Boards with Color Coded Stickers for Voting*

The State of the Outdoors event is hosted by the Pikes Peak Outdoor Recreation Alliance (PPORA), the event provided the opportunity for the project team to collect input from organizations and industry leaders that value and recognize the region's natural and recreational assets for our community and economy. The team popped up at this event and collected input regarding the visual preferences for the open space. Voters got three green stickers for things they wanted to see and two red stickers for what they did not want to see at Blodgett Open Space.



# BLODGETT OPEN SPACE MASTER & MANAGEMENT PLAN

## Summary of Visual Preferences Boards from this Event:

Image No.	Image Title	Yes Totals (All In Person Events)	No Totals All (In Person Events)
1	Accessible Trails for Other Power-Driven Mobility Devices	6	0
2	Bird and Wildlife Watching	1	0
3	Advanced Single-Use Mountain Biking Trails	2	0
4	Off-Leash Dog Area and On-Leash Trails	1	3
5	Volunteering	2	0
6	Multiuse Trails	8	0
7	Advanced Single-Use Hiking Trails	6	0
8	Chairlift on Adjacent Property to Upper Elevations	7	2
9	Picnic Areas and Shelters	2	1
10	Nature-based Playground	4	1
11	Restrooms	6	0
12	Habitat Protection	6	0
13	Winter Sports Trails	4	0
14	Paragliding and Hang-gliding Launch and Landing Sites	2	3
15	Visitor / Regional Trailhead / Interpretive Center	3	0
16	Adaptive Management	2	0
<b>Totals</b>		<b>62</b>	<b>10</b>

## Key Findings from the votes on the boards:


- ✓ An estimated 42 people were engaged during this event based on the numbers above,
- ✓ **The top five YES answers were:**
  - Multiuse Trails (8 votes)
  - Chairlift on Adjacent Property to Upper Elevations (7 votes)
  - Ties for Third: Restrooms (6 votes), Habitat Protection (6 votes), Accessible Trails for Other Power Driven Mobility Devices (6 votes), Advanced Single-Use Hiking Trails (6 votes)
- ✓ **The top five NO answers were:**
  - Off-Leash Dog Area and On-Leash Trails & Paragliding and Hang-gliding Launch and Landing Sites (3 votes each)
  - Chairlift on Adjacent Property to Upper Elevations (2 votes)
  - Picnic Areas and Shelters & Nature-based Playground (1 votes each)

# BLODGETT OPEN SPACE MASTER & MANAGEMENT PLAN

## Onsite Community Activity #1 at Blodgett Open Space South Trailhead Public Pop Up Event



*Interactive Voting Boards with Color Coded Stickers for Voting*



**Please note that all comments written on the sticky notes for the boards featured here can be found in the Appendix.**

**We've numbered each note and that number corresponds to the data analysis referenced in this report and the back up data in the Appendix.**



*Interactive Boards of Aerial Imagery for Individual Comment  
(Larger Images and Text from the Sticky Notes can be found in the Appendix)*

# BLODGETT OPEN SPACE MASTER & MANAGEMENT PLAN

The in-person event took place at the South Trailhead Parking Lot of the Blodgett Open Space. Residents, user groups, and the public were the primary attendees of the event. A food truck was also present for the four-hour event.

The team had drone aerial images where attendees could write their comments about any area of the open space on a sticky note and place it on the aerial. The team also collected input regarding the visual preferences for the open space (see boards above from event). Voters got three green stickers for things they wanted to see and two red stickers for what they did not want to see at Blodgett Open Space.

Other collateral handed out at the event were project location maps and various fact sheets about the project effort and the open space.

## Summary of Visual Preferences Boards from this Event:

Image No.	Image Title	Yes Totals (All In Person Events)	No Totals All (In Person Events)
1	Accessible Trails for Other Power-Driven Mobility Devices	11	29
2	Bird and Wildlife Watching	8	2
3	Advanced Single-Use Mountain Biking Trails	34	4
4	Off-Leash Dog Area and On-Leash Trails	16	4
5	Volunteering	7	0
6	Multiuse Trails	23	1
7	Advanced Single-Use Hiking Trails	29	0
8	Chairlift on Adjacent Property to Upper Elevations	11	28
9	Picnic Areas and Shelters	4	6
10	Nature-based Playground	5	1
11	Restrooms	9	12
12	Habitat Protection	22	3
13	Winter Sports Trails	20	0
14	Paragliding and Hang-gliding Launch and Landing Sites	9	17
15	Visitor / Regional Trailhead / Interpretive Center	4	6
16	Adaptive Management	10	4
<b>Totals</b>		<b>222</b>	<b>117</b>

## Key Findings from the votes on the boards:

- ✓ An estimated 68 people were engaged during this event based on the numbers above.
- ✓ **The top five YES answers were:**
  - Advanced Single-Use Mountain Biking Trails (34 votes)
  - Advanced Single-Use Hiking Trails (29 votes)

# BLODGETT OPEN SPACE MASTER & MANAGEMENT PLAN

- Multiuse Trails (23 votes)
- Habitat Protection (22 votes)
- Winter Sports Trails (20 votes)
  
- ✓ **The top five NO answers were:**
  - Accessible Trails for Other Power-Driven Mobility Devices (29 votes)
  - Chairlift on Adjacent Property to Upper Elevations (28 votes)
  - Paragliding and Hang-gliding Launch and Landing Sites (17 votes)
  - Restrooms (12 votes)
  - Picnic Areas and Shelters & Visitor/Regional Trailhead/Interpretive Center (6 votes each)
  
- ✓ Some of the most common verbal comments given to the team about certain features being voted on were:
  - **Accessible Trails for Other Power-Driven Mobility Devices:** Most wanted to clarify that they are not in favor of adjusting trails for power vehicles and understand that affects ADA access. Most wanted to note that they support ADA, but are fearful of what happens when you alter trails to be pavement.
  - **Off-Leash Dog Area and On-Leash Trails:** Most yes votes preferred fenced in areas.
  - **Picnic Areas and Shelters:** Most would like picnic areas or places to sit, but worried that shelters and nicer areas bring more traffic and transients to the neighborhood.
  - **Restrooms:** People prefer the portapotty and not a building for fear of attracting transients or being unsafe for people in them alone. Most moms were in favor of restrooms when doing outdoor activities with children.
  - **Paragliding and Hang-gliding Launch and Landing Sites:** Most don't want the traffic it attracts.
  - **Visitor / Regional Trailhead / Interpretive Center:** Most liked the kiosk signage but not the actual building/center. It takes away from the nature aspect.

## Key Findings from the Individual Responses from the Sticky Notes on the boards:

### Specific Area Comments from the Horizontal Aerial Board (5 comments total):

- 1. Red Squirrel Trail (behind Trees and Terrain) Sticky Note Comment:**  
Trails connecting Blodgett North and South
  
- 2. Just Left of Red Squirrel Trail and just north of Overlook Trail Sticky Note Comment:**  
Better Maintained trails - Move trails to Blodgett Park
  
- 3. Blodgett Peak Sticky Note Comment:**  
More trails to summit ridge
  
- 4. Sticky Note placed North and just left of Blodgett Peak Sticky Note Comment:**  
Add trails from the ends of Wagon Wheel (water crossing) North and East toward the park entrance



# BLODGETT OPEN SPACE MASTER & MANAGEMENT PLAN

## 5. North of the Fenceline Sticky Note Comment:

Wide regional trail connecting original Blodgett area to new Pike view Frontage (Chamberlain?)

### Specific Key Trends from the Vertical Aerial Board (32 comments total):

#### ✓ **Parking Issues:**

- Concerns about alcohol consumption in the parking lot at night.
- Demands for more parking spaces to meet the current demand.
- Desire to hide parking lots from nearby residents' view.
- Requests for no parking off of neighborhood roads, specifically Coldwater, Front Royal, Vidalia, Natches, Hollandale, and Julynn.
- No parking or parking lot access from Coldwater Dr or Front Royal.

#### ✓ **Security and Safety:**

- Requests for gates to be closed during darkness and the parking lot to close at dusk.
- Concerns about illegal activities and a desire for enhanced security, including the installation of close circuit TV cameras in the parking lot.

#### ✓ **Trail Management:**

- Desire to maintain a healthy space between trails and property lines to prevent disturbances to nearby residents.
- Calls for trails that are accessible for Persons with Disabilities (PWD) and blend with the environment using wood instead of concrete. Motorized vehicles, such as dirt bikes and ATVs, should be restricted from these trails.

#### ✓ **Nature Preservation:**

- Preservation of scrub oak stands for birds and squirrels.
- Coordinate with the U.S. Forest Service (USFS) for more high-elevation trails and access to the top of Blodgett Peak.
- Avoid turning certain areas into traffic zones to maintain the natural environment.

#### ✓ **Egress and Emergency Access:**

- Suggestions to coordinate with the United States Air Force Academy (USAFA) for emergency egress during wildfires and other emergencies.

#### ✓ **Horse-related Requests:**

- Desire for horse barns with two horses.
- A mention of horse-related features like "mini incline."

# BLODGETT OPEN SPACE MASTER & MANAGEMENT PLAN

✓ **Specific Road Safety Concerns:**

- Requests for speed bumps on Allegheny Curve and Allegheny near Front Royal due to high-speed racing and blind spots.

✓ **Responsible Pet Ownership:**

- Calls for dog poop cans and responsible dog ownership to address the issue of dog waste in the area.

▪ **Get Outdoors Public Pop-Up Event**



*Interactive Voting Boards with Color Coded Stickers for Voting*

The team popped up at this event at the City’s Leave No Trace activity station to collect input for our new master and management plan. This was a multigenerational, free interactive event where the whole family could explore outdoor activities and connect with local outdoor businesses, groups, nonprofits, clubs, and land managers! The goal of Get Outdoors Day is to connect people to the great outdoor recreation opportunities that are present in the local Pikes Peak Region.

The team also collected input regarding the visual preferences for the open space (see boards above from event). Voters got three green stickers for things they wanted to see and two red stickers for what they did not want to see at Blodgett Open Space.

Other collateral handed out at the event were project location maps and various fact sheets about the project effort and the open space.

# BLODGETT OPEN SPACE MASTER & MANAGEMENT PLAN

## Summary of Visual Preferences Boards from this Event:

Image No.	Image Title	Yes Totals (All In Person Events)	No Totals All (In Person Events)
1	Accessible Trails for Other Power-Driven Mobility Devices	6	0
2	Bird and Wildlife Watching	3	0
3	Advanced Single-Use Mountain Biking Trails	6	0
4	Off-Leash Dog Area and On-Leash Trails	6	2
5	Volunteering	4	1
6	Multiuse Trails	9	0
7	Advanced Single-Use Hiking Trails	7	0
8	Chairlift on Adjacent Property to Upper Elevations	5	5
9	Picnic Areas and Shelters	10	1
10	Nature-based Playground	18	0
11	Restrooms	12	1
12	Habitat Protection	16	0
13	Winter Sports Trails	10	1
14	Paragliding and Hang-gliding Launch and Landing Sites	18	11
15	Visitor / Regional Trailhead / Interpretive Center	4	3
16	Adaptive Management	4	0
<b>Totals</b>		<b>138</b>	<b>25</b>

## Key Findings from the votes on the boards:

- ✓ An estimated 33 people were engaged during this event based on the numbers above,
- ✓ **The top five YES answers were:**
  - Tied for First: Nature-based Playground (18 votes), Paragliding and Hang-gliding Launch and Landing Sites (18 votes)
  - Habitat Protection (16 votes)
  - Restrooms (12 votes)
- ✓ **The top five NO answers were:**
  - Paragliding and Hang-gliding Launch and Landing Sites (11 votes)
  - Chairlift on Adjacent Properties to Upper Elevations (5 votes)
  - Visitor/Regional Trailhead/Interpretative Center (3 votes)

# BLODGETT OPEN SPACE MASTER & MANAGEMENT PLAN

## ▪ Morning Pop Up at UTE and Blodgett Open Space North Trailheads



*Interactive Voting Boards with Color Coded Stickers for Voting*

The team popped up in the morning at the UTE and Blodgett Open Space North Trailheads to collect input from users that were present on that day.

The team also collected input regarding the visual preferences for the open space (see boards above from event). Voters got three green stickers for things they wanted to see and two red stickers for what they did not want to see at Blodgett Open Space.

Other collateral handed out at the event were project location maps and various fact sheets about the project effort and the open space.

### Summary of Visual Preferences Boards from this Event:

Image No.	Image Title	Yes Totals (All In Person Events)	No Totals All (In Person Events)
1	Accessible Trails for Other Power-Driven Mobility Devices	14	5
2	Bird and Wildlife Watching	3	0
3	Advanced Single-Use Mountain Biking Trails	15	0
4	Off-Leash Dog Area and On-Leash Trails	13	0
5	Volunteering	7	0
6	Multiuse Trails	14	0
7	Advanced Single-Use Hiking Trails	24	0
8	Chairlift on Adjacent Property to Upper Elevations	2	11



# BLODGETT OPEN SPACE MASTER & MANAGEMENT PLAN

<b>9</b>	Picnic Areas and Shelters	1	2
<b>10</b>	Nature-based Playground	6	0
<b>11</b>	Restrooms	10	0
<b>12</b>	Habitat Protection	20	0
<b>13</b>	Winter Sports Trails	9	0
<b>14</b>	Paragliding and Hang-gliding Launch and Landing Sites	3	5
<b>15</b>	Visitor / Regional Trailhead / Interpretive Center	6	0
<b>16</b>	Adaptive Management	6	0
<b>Totals</b>		<b>153</b>	<b>23</b>

## Key Findings from the votes on the boards:

- ✓ An estimated 35 people were engaged during this event based on the numbers above,
- ✓ **The top five YES answers were:**
  - Advanced Single-Use Hiking Trails (24 votes)
  - Habitat Protection (20 votes)
  - Advanced Single-Use Mountain Biking Trails (15 votes)
  - Multiuse Trails and Accessible Trails for other Power-Driven Mobility Devices (14 votes each)
  - Off-Leash Dog Area and On-Leash Trails (13 votes)
- ✓ **The top five NO answers were:**
  - Chairlift on Adjacent Property to Upper Elevations (11votes)
  - Accessible Trails for Other Power-Driven Mobility Devices and Paragliding and Hang-Gliding Launch and Landing Sites (5 votes each)
  - Picnic Areas and Shelters (2 votes)

## Online Project Survey Results

The online project surveys asked the community a variety of questions about the Blodgett Open Space in general and also about the updates to the Master and Management Plan that is being developed. Copies of the full surveys, their results, and back up data of responses can be found in the Appendix of this report.

## ▶ Digital Survey Results by Survey | 611 Total Responses from Three Surveys

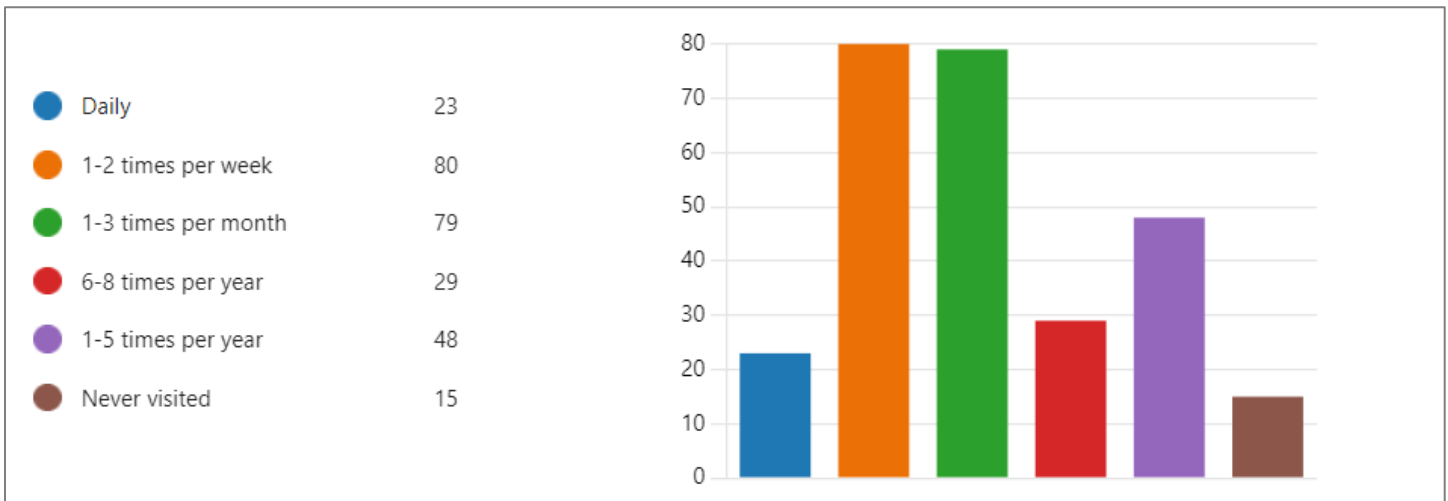
### 1. General Preferences Survey Results

The survey gathered 229 Responses. The average time to complete the survey was 7.31 Min. The results below are in order of the questions asked. Since the questions were not required, some respondents choose to not answer some questions.

# BLODGETT OPEN SPACE MASTER & MANAGEMENT PLAN

All raw data for this survey can be found in the Appendix of this report. For questions that were not open-ended, the results are displayed in graphs and charts. For questions that were open-ended, the results were analyzed for trends and key takeaways.

## Question 1: How often do you frequent Blodgett Open Space?



- ✓ **The biggest frequency of visitors is split between those who visit a few times a week and those who visit a few times a month.**

## Question 2: If you answered never visited, tell us what has kept you from visiting Blodgett Open Space.

### About the Results

14 people responded to this question out of 275 total survey responses.

### Specific Trends in Individual Responses

Based on the answers given, we can identify some reasons for respondents stating that they have never visited Blodgett Open Space:

- 1. Distance:** Some individuals mentioned that the distance is a factor that has kept them from visiting Blodgett Open Space.
- 2. No Class 1 e-bikes:** One respondent noted that the restriction on Class 1 e-bikes might be a deterrent.

# BLODGETT OPEN SPACE MASTER & MANAGEMENT PLAN

- 3. Perception of Unfriendly Terrain for Mountain Biking:** One person who used to hike in the area in the past expressed concerns that the trail system might not be friendly for mountain biking and might not offer suitable terrain for the activity.
- 4. Lack of Knowledge or Awareness:** Several respondents stated that they were not aware of Blodgett Open Space until recently or didn't know it existed.
- 5. Private Property:** One person mentioned that they heard it was private property, which might have deterred them from visiting.
- 6. Lack of Paragliding Launch/Landing:** Two respondents, who seem to be paragliders, noted that the absence of a paragliding launch/landing site might be a reason for not visiting.
- 7. Limited Mountain Biking Trails:** One individual felt that there were not enough fun mountain biking trails at Blodgett Open Space.
- 8. Perception of Not Worth the Drive:** Another respondent stated that they didn't think it was worth the drive across town to visit.

## Overall Takeaway

Overall, the reasons for not visiting Blodgett Open Space seem to revolve around factors such as distance, lack of awareness or knowledge about the location, perceived restrictions, or limitations on activities like mountain biking and paragliding, and concerns about the suitability of terrain for certain activities.

## Question 3: What do you love about Blodgett Open Space?

### About the Results

254 people responded to this question out of 275 total survey responses.

### Specific Trends in Individual Responses

From these answers, we can identify several aspects that respondents love about Blodgett Open Space:

- 1. Views:** Many individuals appreciate the scenic views that Blodgett Open Space offers, including views of the city, mountains, and surrounding natural beauty.
- 2. Trail Variety:** Respondents enjoy the variety of trails available, such as those suitable for hiking, mountain biking, and trail running, offering different terrains and difficulty levels.

# BLODGETT OPEN SPACE MASTER & MANAGEMENT PLAN

3. **Natural and Peaceful Setting:** The natural and quiet environment of Blodgett Open Space is highly valued by visitors who seek solitude and a sense of being in the wilderness.
4. **Proximity to Home:** The park's location close to residential neighborhoods is a positive aspect, providing easy access to nature without having to travel far.
5. **Access to USFS Land and National Forest:** The ability to connect to U.S. Forest Service land and access extended adventures in Pike National Forest is appreciated by many.
6. **Mountain Biking Trails:** Blodgett Open Space's mountain biking trails, particularly the "Fenceline" trail, are highlighted as enjoyable features by some respondents.
7. **Less Crowded:** The fact that Blodgett Open Space is often less crowded than other parks in the area is seen as a positive aspect, contributing to a more peaceful experience.
8. **Steep and Challenging Terrain:** The presence of steep and challenging trails appeals to outdoor enthusiasts seeking physically demanding activities.
9. **Natural and Untouched Landscape:** Respondents appreciate the natural beauty and the preservation of the park's landscape, as well as the absence of excessive development.
10. **Biking and Hiking Opportunities:** The availability of biking and hiking trails that provide exercise opportunities and connections with nature is well-liked by visitors.
11. **Wildlife:** Some respondents enjoy encountering wildlife while exploring the open space.
12. **Potential for Improvement:** A few individuals express excitement about the potential for Blodgett Open Space, hoping for enhancements like paragliding launch/landing areas and additional trails.

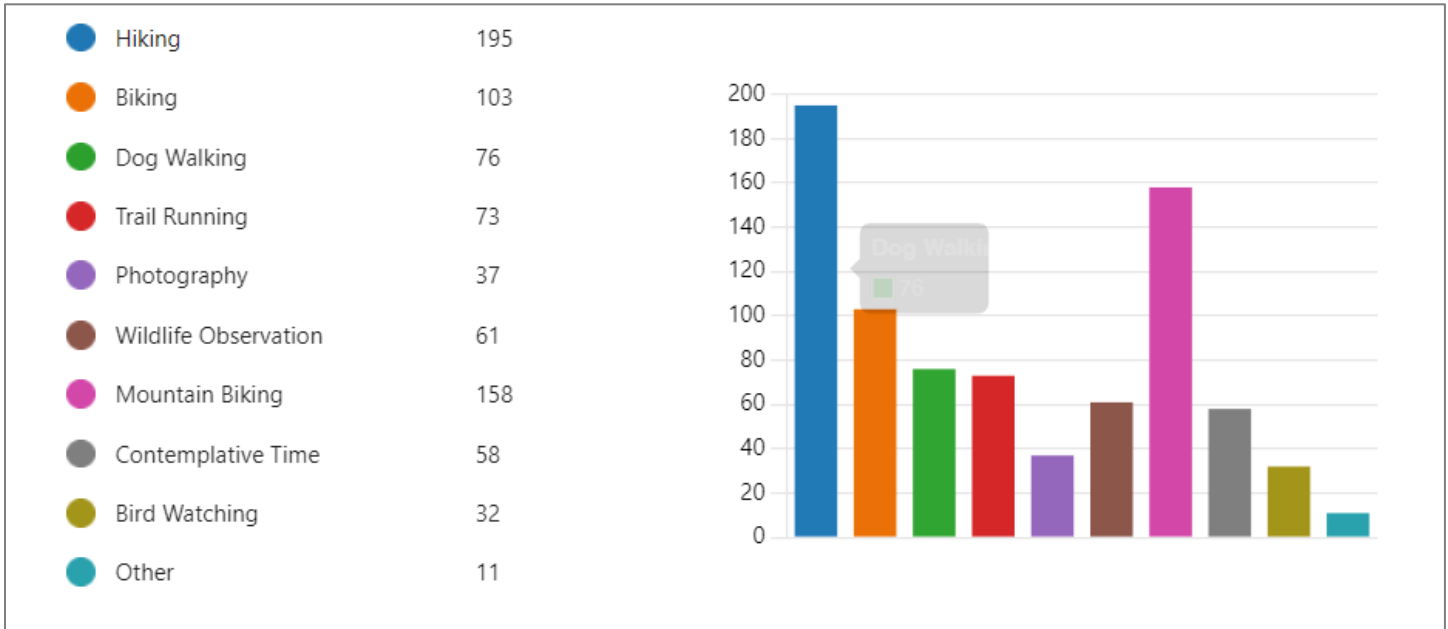
## Overall Takeaway

Overall, Blodgett Open Space appears to be favored for its natural setting, varied trails, beautiful views, and opportunities for outdoor activities like hiking and mountain biking. The location's proximity to residential areas, combined with the relatively tranquil and less crowded atmosphere, makes it a cherished resource for many visitors.



# BLODGETT OPEN SPACE MASTER & MANAGEMENT PLAN

**Question 4: What types of activities do you enjoy at Blodgett Open Space? Select all that apply.**



✓ **The two activities that people enjoy the most at Blodgett is hiking and mountain biking by an overwhelming majority as the standout activities taking place in the open space park.**

**Question 5: What excites you about Blodgett Open Space master and management plan update?**

## About the Results

244 people answered this question out of 275 total survey responses.

## Specific Trends in Individual Responses

Based on the data, here are the key points and themes that have emerged regarding what excites people about the Blodgett Open Space Master and Management Plan:

## Overall Takeaway

Please note that the responses are diverse, and not everyone expressed excitement about the plan or shared specific preferences. Some of those concerns below highlight the need for thoughtful and balanced planning that considers the interests and needs of various user groups while preserving the natural beauty and integrity of the Blodgett Open Space. Some of the concerns that were pulled out of the data as the most expressed were:

# BLODGETT OPEN SPACE MASTER & MANAGEMENT PLAN

- 1. Preserving the Natural and Wild Character:** While some respondents expressed excitement about the plan preserving the natural character, others were concerned that the plan might lead to changes that could compromise the wild and untouched aspects of the open space. They want to ensure that the development of new trails and facilities does not negatively impact the area's wilderness feel.
- 2. Trail Maintenance and Social Trails:** Some respondents expressed concerns about the need for better trail maintenance and addressing social trails. They want to ensure that any new trails are well-built, and they hope that the plan will address the issue of unofficial or poorly made trails created by users, which can lead to environmental damage.
- 3. User Conflict and Trail Etiquette:** A few respondents mentioned concerns about potential user conflicts, especially between mountain bikers and hikers. They want to see the implementation of directional trails and user-specific trails to minimize conflicts and ensure everyone's safety and enjoyment.
- 4. Potential for Overcrowding:** Some respondents were worried that the plan's expansion of trails and improved access might lead to increased overcrowding in the area. They hope that the city will consider measures to manage and control the number of visitors to preserve the experience and minimize environmental impact.
- 5. Loss of Unique Features:** A few respondents expressed concerns about the possibility of losing unique features or trails, like Fenceline Trail. They hope that the plan will incorporate and protect beloved existing trails while developing new ones.
- 6. Environmental Impact and Wildlife Protection:** Some individuals expressed concerns about the potential environmental impact of increased trail development and usage. They want the plan to prioritize wildlife protection and ensure that trail construction is done in an environmentally responsible manner.
- 7. Impact on Quiet Enjoyment:** A couple of respondents mentioned their concerns about the impact of the plan on quiet enjoyment of the open space. They hope that any new developments will not disrupt the peaceful and serene atmosphere of the area.
- 8. Unknown or Unclear Plan Details:** Several respondents mentioned that they were not fully aware of the plan's specifics or what is being proposed. They expressed the need for more information and transparency about the plan to fully understand its implications.

## Question 6: What opportunities do you feel there are for Blodgett Open Space?

0 people answered this question out of 275 total survey responses.

## Question 7: What concerns do you have about the property and/or the update effort?

### About the Results

# BLODGETT OPEN SPACE MASTER & MANAGEMENT PLAN

232 people responded to this question out of 275 total survey responses.

## Specific Trends in Individual Responses

Based on the data, here are the key points and themes that have emerged regarding what concerns people about the Blodgett Open Space Master and Management Plan:

1. Worries about not all people in the area being on board with the plan and concerns about the city not being progressive enough.
2. Fear that mountain bike trails will be "dumbed down" or removed and the potential over-sanitization of existing trails like Fenceline Trail.
3. Concerns about the impact on the natural environment and wildlife rights, as well as erosion on steeply sloping land.
4. Requests for developing and maintaining sustainable, easily navigable routes to the summit of Blodgett Peak to avoid disorientation among hikers.
5. General opposition to recent updates blocking off long-existing trails with natural debris and the desire to preserve what's left of pine forests.
6. Concerns about safety liabilities, preserving space for recreation, and addressing nefarious activities in the South Blodgett parking lot.
7. Pleas to preserve expert-level trails and maintain a variety of trail difficulty levels to accommodate different user bases.
8. Requests for mountain bike-only trails and worries about the exclusion of certain trail users from the plan.
9. Worries about increased traffic, noise, garbage, and destruction in the area, particularly in residential neighborhoods.
10. Concerns about potential conflicts between different user groups, such as mountain bikers and hikers, off-leash dogs, and overcrowding.


## Overall Takeaway

The feedback from the community regarding the development of Blodgett Open Space reflects a diverse range of concerns and opinions. There are worries about ensuring that all residents are on board with the park's plan and that the city takes a progressive approach to development. Concerns are raised about potential over-sanitization of trails, particularly for mountain bikers, and the impact on the natural environment and wildlife. The preservation of expert-level trails,

# BLODGETT OPEN SPACE MASTER & MANAGEMENT PLAN

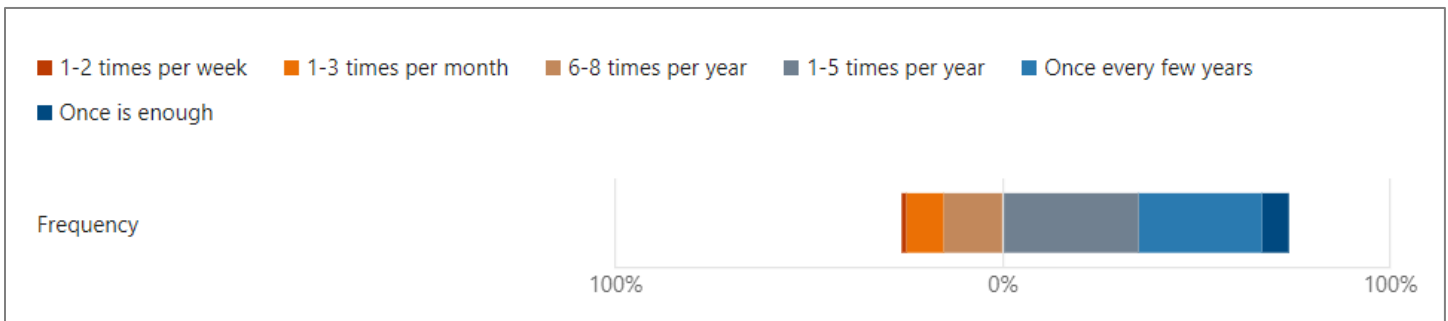
accessibility to the summit of Blodgett Peak, and the overall safety and recreation in the area are also key considerations. Additionally, there are fears of conflicts between different user groups and the exclusion of certain trail users. Balancing these varied perspectives will be essential for creating a successful and inclusive park that respects the environment and meets the needs of the community.

## Question 8: In prior visits to Blodgett Open Space, have you ever traveled to the top of the peak or beyond?



✓ **267 people responded to this question out of 275 total survey responses. 158 have been to the top.**

## Question 9: If you answered "yes", how often do you travel to the top of Blodgett Peak and beyond?



✓ **Those that have traveled to the top are split between two groups that travel to the top a few times per year and one every few years.**

## Question 10: Is there anything you would like to make sure is considered as this plan is developed?

### About the Results

221 people responded to this question out of 275 total response questions.



# BLODGETT OPEN SPACE MASTER & MANAGEMENT PLAN

## Specific Trends in Individual Responses

Based on the responses, here are some top cited additional considerations to be considered:

- 1. Paragliding and Hang Gliding:** Incorporate provisions for paragliding and hang gliding activities within the open space, ensuring designated launch and landing areas.
- 2. Land Control and Donations:** Explore options for land exchange or donation with the USFS to expand city control over the land areas and enhance the open space.
- 3. Sustainable Trail Development:** Prioritize the creation of sustainable trails that work with the natural features of the area to minimize erosion and maintain the challenging mountain-like experience.
- 4. Mountain Bike-Specific Trails:** Consider developing mountain bike-specific trails that cater to different skill levels, including technical and challenging trails, jumps, drops, and flowy paths. Ensure a balanced approach with hiking-only and equestrian-only trails.
- 5. Parking and Safety:** Address parking issues, especially during peak hours, and implement safety measures like closing parking lots in the evening, increased signage for rules enforcement, and better trail markings.
- 6. Preserving Wildlife and Habitat:** Ensure that trail development and usage take into account the preservation of wildlife habitats and minimize disturbances to the ecosystem.
- 7. Connectivity and Expansion:** Explore the possibility of creating trail connections to neighboring areas like Ormes Peak, Ute Valley, Pikeview Frontage, and other trail systems, creating a more extensive and interconnected network.
- 8. Summit Access:** Improve and mark the trail to the summit of Blodgett Peak to make it more accessible and safer for hikers and reduce impacts on the ecosystem.
- 9. Multi-Use and Directional Trails:** Designate specific trails for different user groups, such as hiking-only and biking-only trails, and consider directional trails to reduce user conflicts.
- 10. Safety and Security:** Implement measures to improve safety, especially in secluded areas like the south parking lot, including gates, patrols, and enforcement of rules.
- 11. Paragliding Launch and Landing Site:** Designate appropriate areas within the open space for paragliding launch and landing activities.
- 12. Limited Development:** Consider development that maintains the natural integrity of the area and does not lead to overdevelopment or overcrowding.

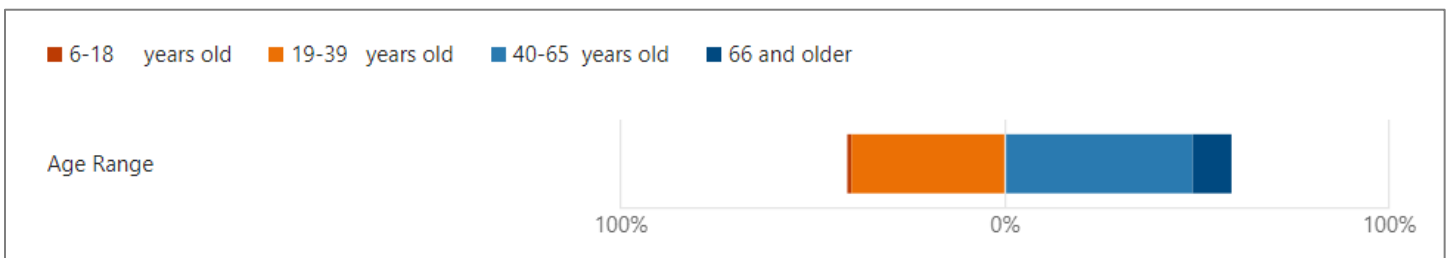
# BLODGETT OPEN SPACE MASTER & MANAGEMENT PLAN

- 13. Environmental Considerations:** Take environmental impact into account when planning trail improvements, avoiding excessive trail grooming, and considering erosion control methods.
- 14. Connection to Pike National Forest:** Explore opportunities to connect Blodgett Open Space to Pike National Forest trails, enhancing outdoor access and recreational opportunities.
- 15. Adequate Signage and Facilities:** Install proper signage for wayfinding, trail navigation, and user guidelines, and provide necessary facilities like trash cans and restrooms to improve user experience.

## Overall Takeaway

Respondents to this question feel the development plan should strike a balance between different user needs and environmental preservation.

### Question 11: What age range do you fall into?



- ✓ **A majority of visitors fall between 19 – 65 years of age. Which indicates a multigenerational user group.**

### Question 12: Please enter your zip code.



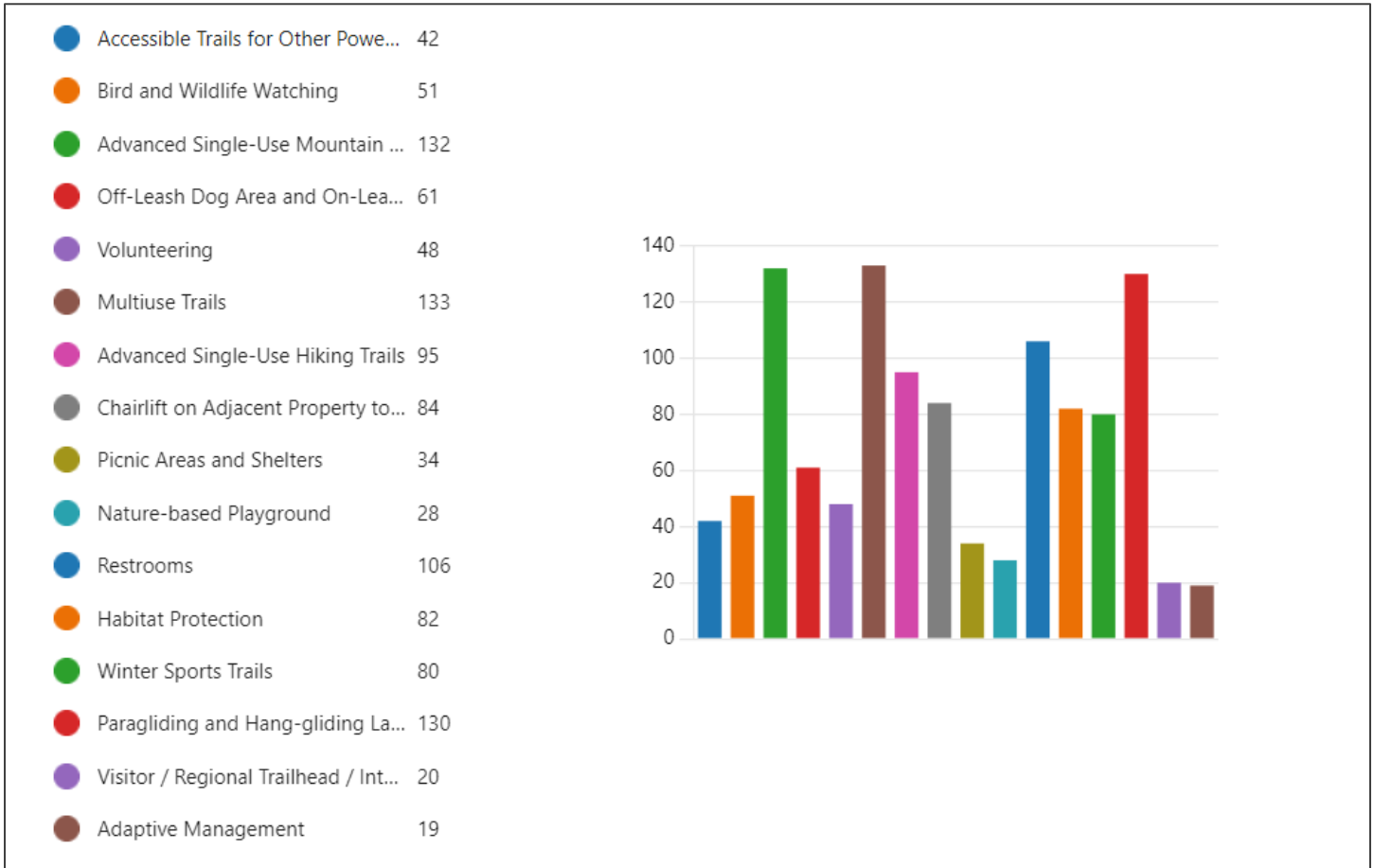
- ✓ **267 people answered this question out of the 275 responses that were received. The top three zip codes were:**
  - 141 fall into the 80919 zip code.
  - 17 fall into the 80907 zip code
  - 14 fall into the 80918 zip code.

# BLODGETT OPEN SPACE MASTER & MANAGEMENT PLAN

## 2. Visual Preferences Survey Results

The project team prepared a digital visual survey that was the same as the dot voting boards prepared. A total of 229 survey responses were received. Below are the results.

### Question 1: What features do you want to see in the Blodgett Open Space? Select your top five.



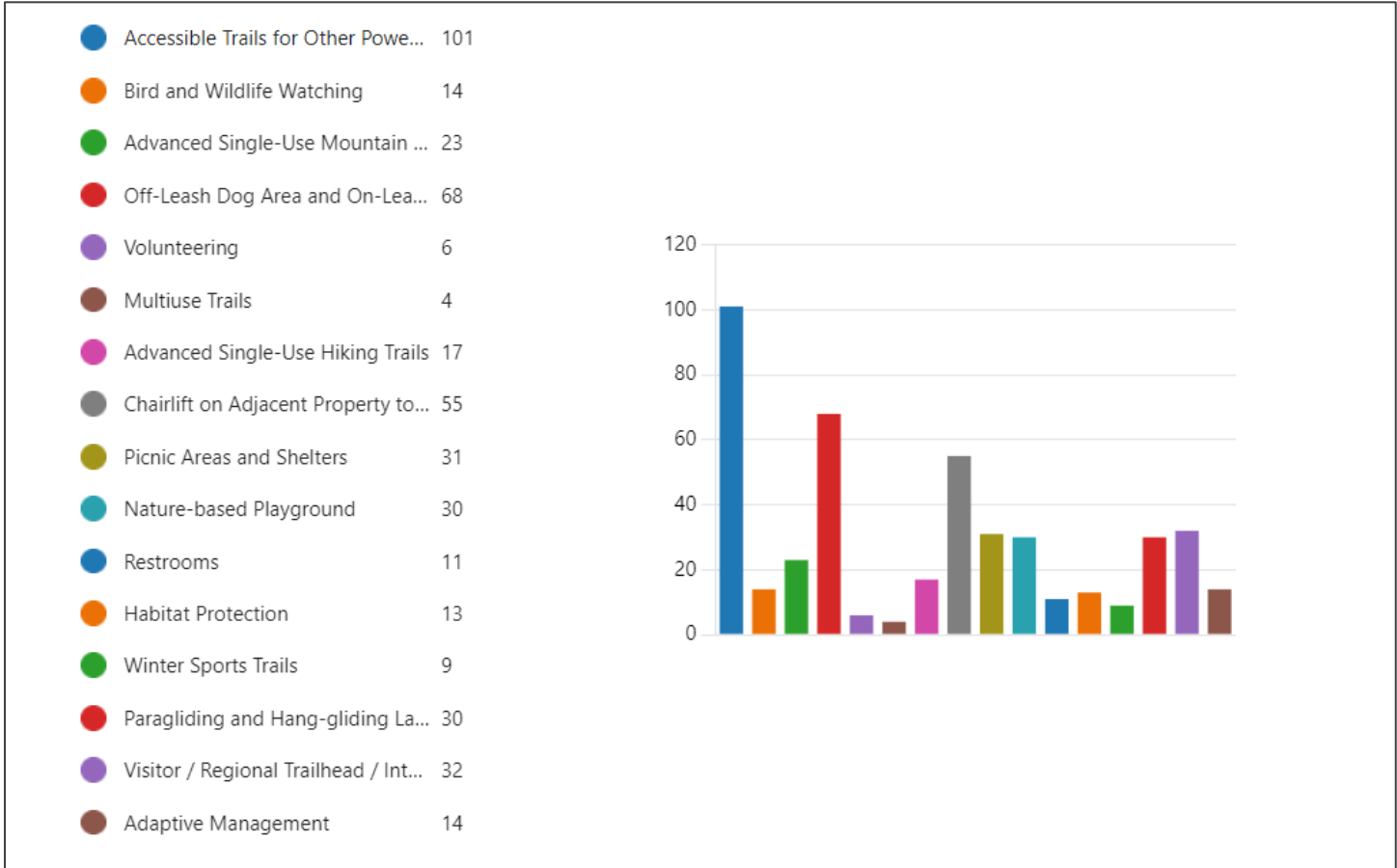
- 229 people responded to this question out of 229 total survey responses.

### The top five YES answers were:

1. Multi-Use Trails (133 votes)
2. Advanced Single-Use Mountain Biking Trails (132 votes)
3. Paragliding and Hang-gliding Launch and Landing Sites (130 votes)
4. Restrooms (106 votes)
5. Advanced Single-Use Hiking trails (95 votes)

# BLODGETT OPEN SPACE MASTER & MANAGEMENT PLAN

**Question 2: What features do you NOT want to see in the Blodgett Open Space? Select your top five.**



- 229 people responded to this question out of 229 total survey responses.

**The top five NO answers were:**

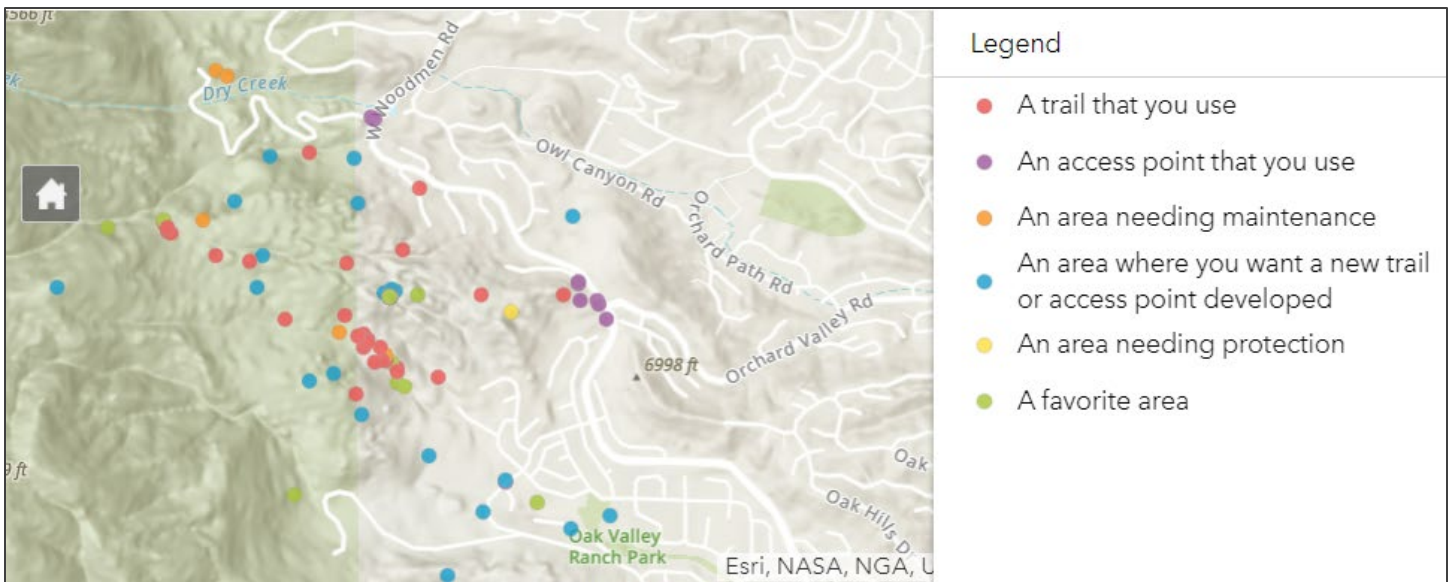
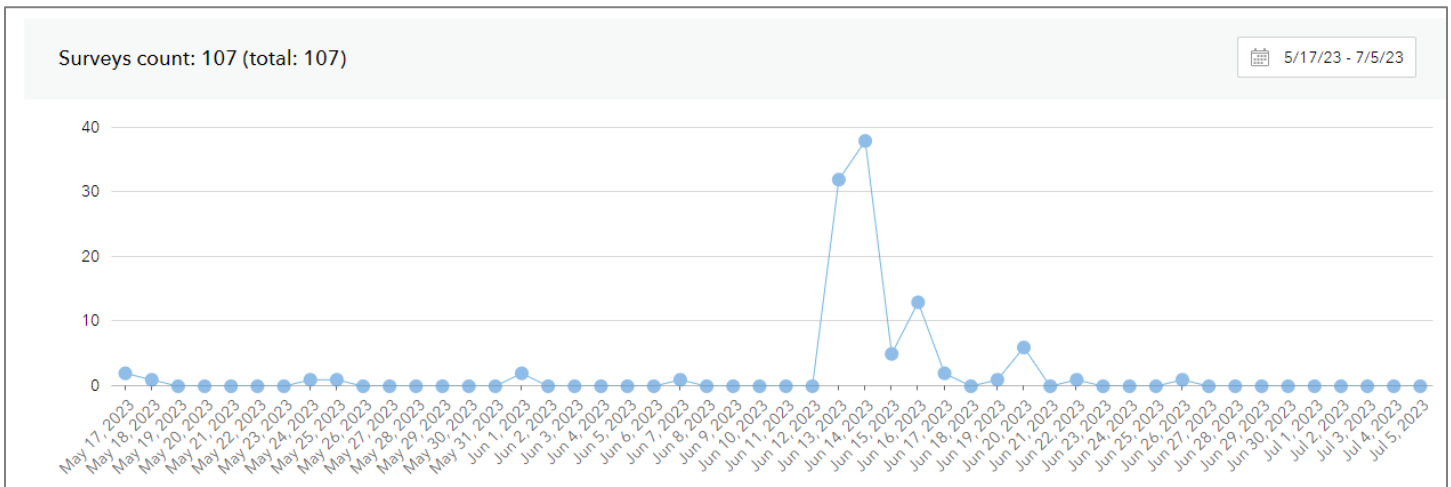
1. Accessible Trails and Other Power-Driven Mobility Vehicles (101 votes)
2. Off Leash Dog Area and On Leash Trails (68 votes)
3. Chairlift on Adjacent Property to Upper Elevations (55 votes)
4. Visitor/Regional Trailhead/Interpretive Center (32 votes)
5. Picnic Areas and Shelters (31 votes)



# BLODGETT OPEN SPACE MASTER & MANAGEMENT PLAN

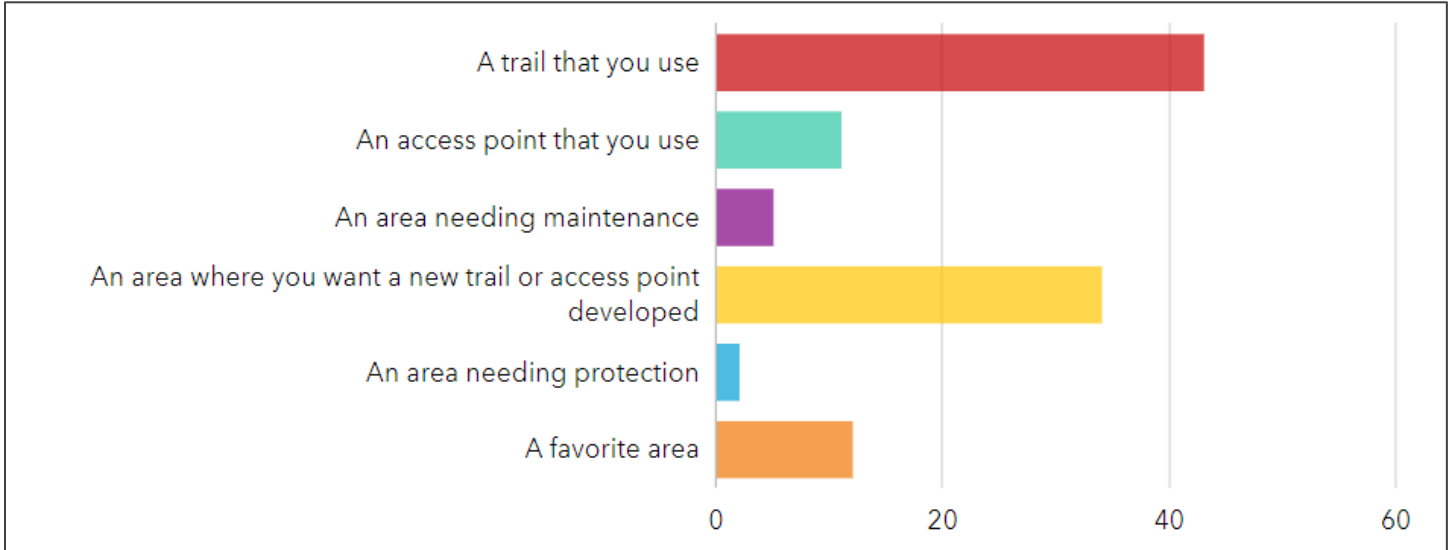
## 3. ARC GIS Survey123 Survey Results

This geo-based survey allowed respondents to answer questions about Blodgett Open Space and place comments on a map of the project limits to tell us specific feedback on areas of the park. The survey collected 107 responses, However, the results were spotty. Many participants only answered questions they felt like answering. Many were skipped (with an average of 95 people out of 107 skipping more than three questions in the survey). Some questions did not have enough data for a determination about the results and are not present for every question.



# BLODGETT OPEN SPACE MASTER & MANAGEMENT PLAN

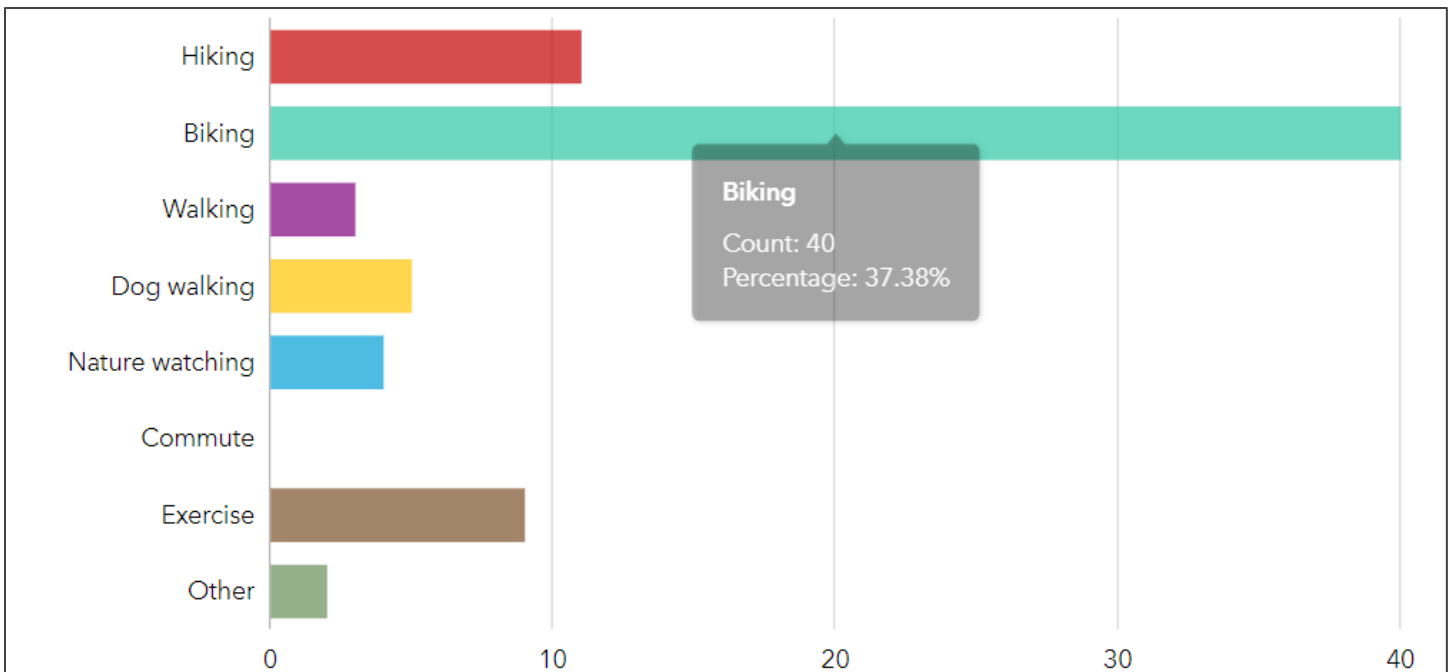
## Question 1A Trail that you use: What type of data are you showing with this data point?



### About the Results

107 respondents answered this question. The top two groups were 43 people that identified a trail that they use and 34 people that identified an area where they want a new trail or access point developed.

## Question 1B Trail that you use: How do you use this trail?

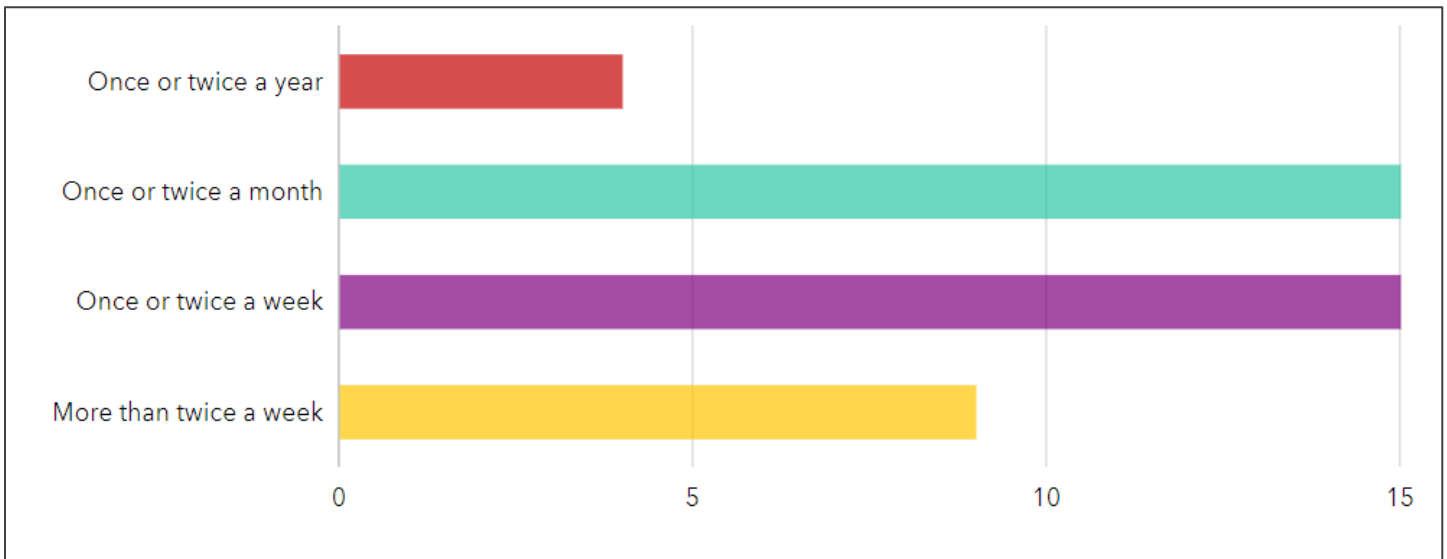


# BLODGETT OPEN SPACE MASTER & MANAGEMENT PLAN

## About the Results

43 people answered this question. 64 skipped this question. Biking was the overwhelming majority of usage with 40 people stating this is how they use their trail.

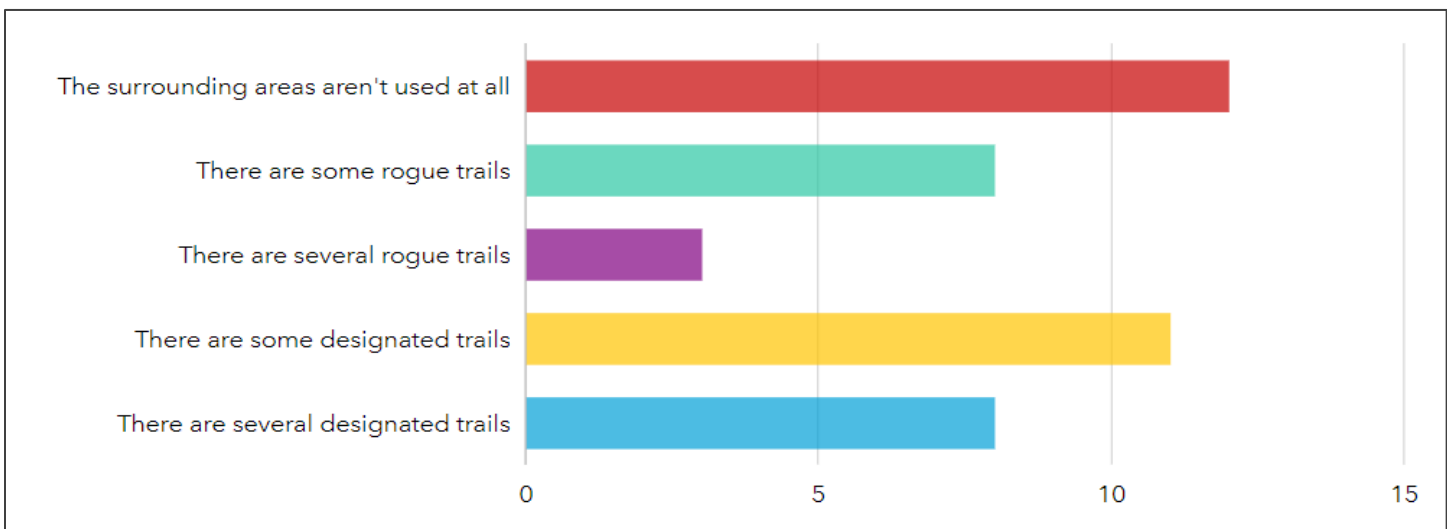
### Question 1C Trail that you use: How often do you use this trail?



## About the Results

43 people answered this question. 64 skipped this question. Most people use Blodgett Open Space frequently with two groups leading with visits weekly and monthly.

### Question 1D Trail that you use: How would you describe the use of the areas surrounding this trail?

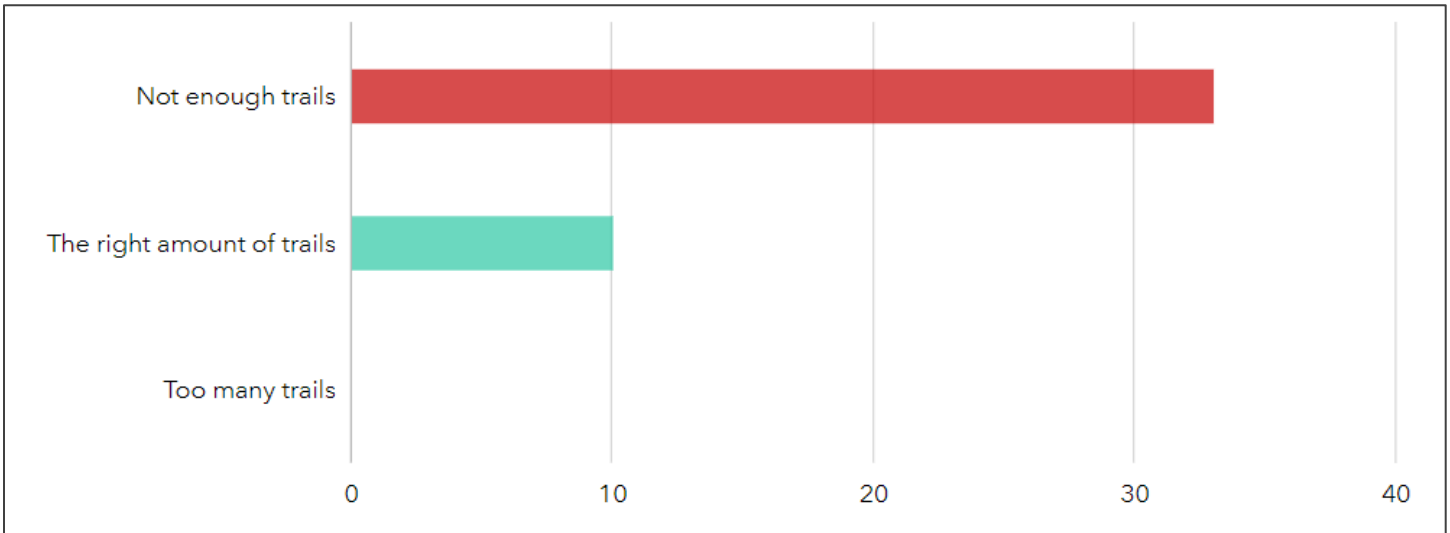


# BLODGETT OPEN SPACE MASTER & MANAGEMENT PLAN

## About the Results

42 people answered this question. 65 skipped this question. The two main answers note that areas surrounding this trail is not uses or there are some designated trails nearby.

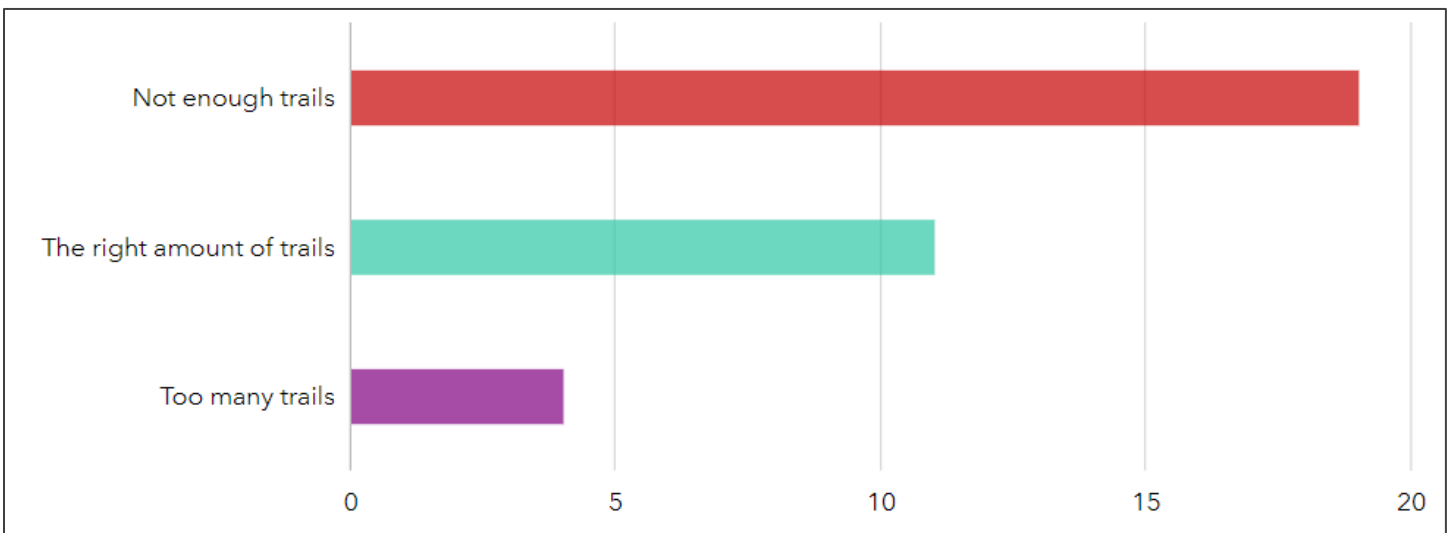
### Question 1E Trail that you use: How would you rate the density of trails around and connecting to this trail?



## About the Results

43 people answered this question. 64 skipped this question. Regarding Designated Trails: There are not too many trails in Blodgett and most think that there are not enough.

### Question 1F Trail that you use: How would you rate the density of trails around and connecting to this trail?



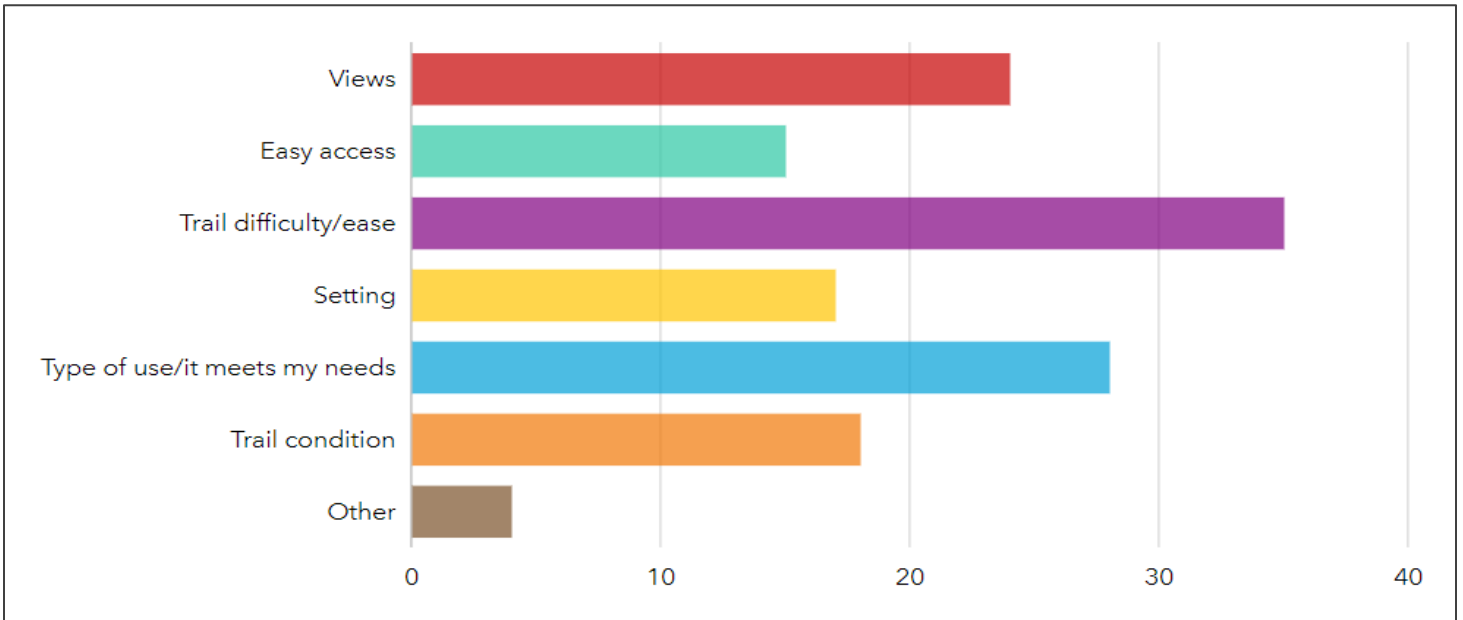


# BLODGETT OPEN SPACE MASTER & MANAGEMENT PLAN

## About the Results

34 people answered this question. 73 skipped this question. Regarding Rogue Trails: Most feel that there are not enough trails.

### Question 1G Trail that you use: What do you like most about this trail?

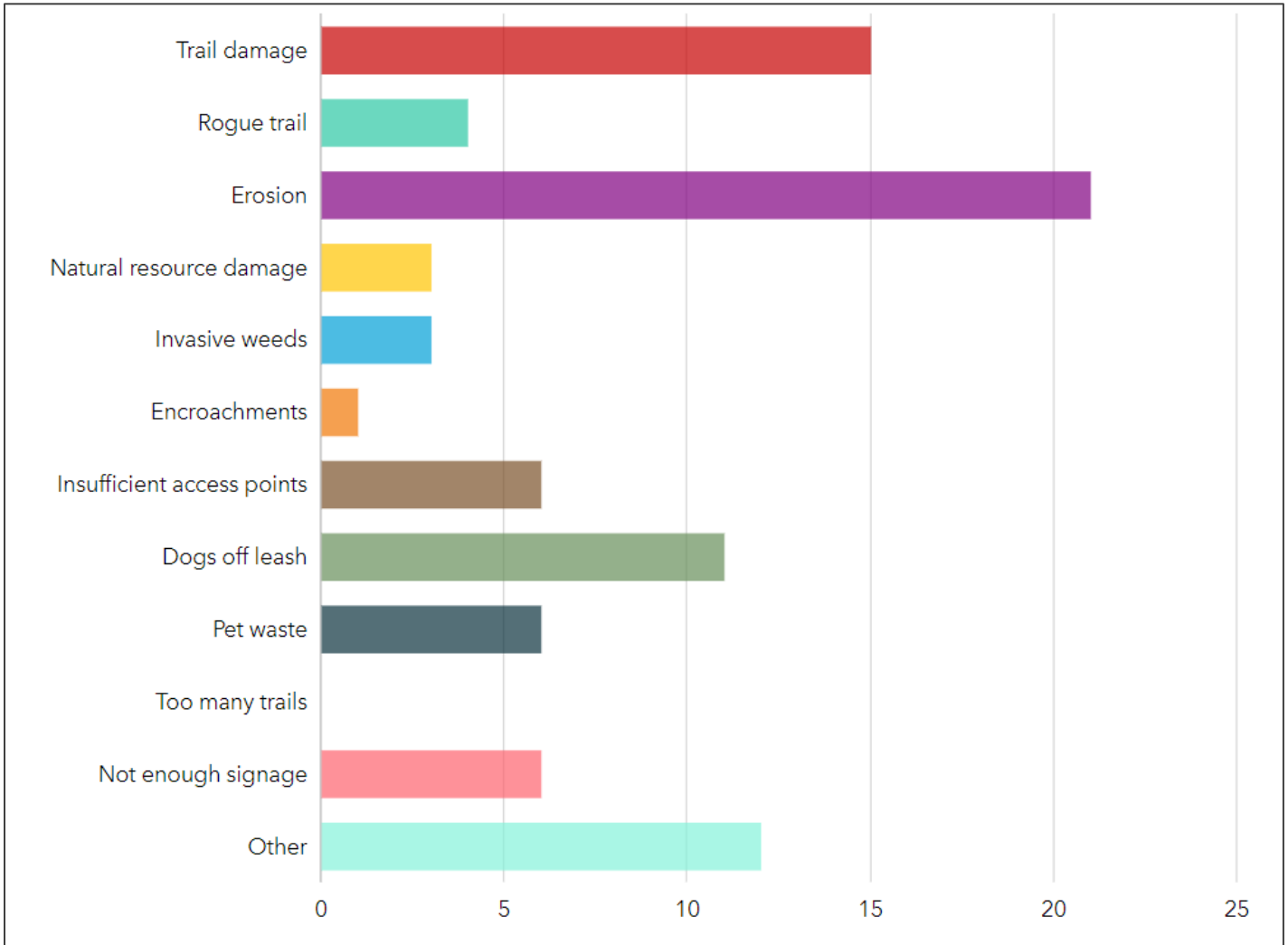


## About the Results

42 people answered this question. 65 skipped. The top reason stated for why people like their selected trail was the challenge level with meets their needs and views coming in second.

# BLODGETT OPEN SPACE MASTER & MANAGEMENT PLAN

Question 1H Trail that you use: Which of the following issues have you encountered on this trail?



## About the Results

42 people answered this question. 65 skipped. The biggest concerns are erosion, trail damage and other reasons that were not stated.

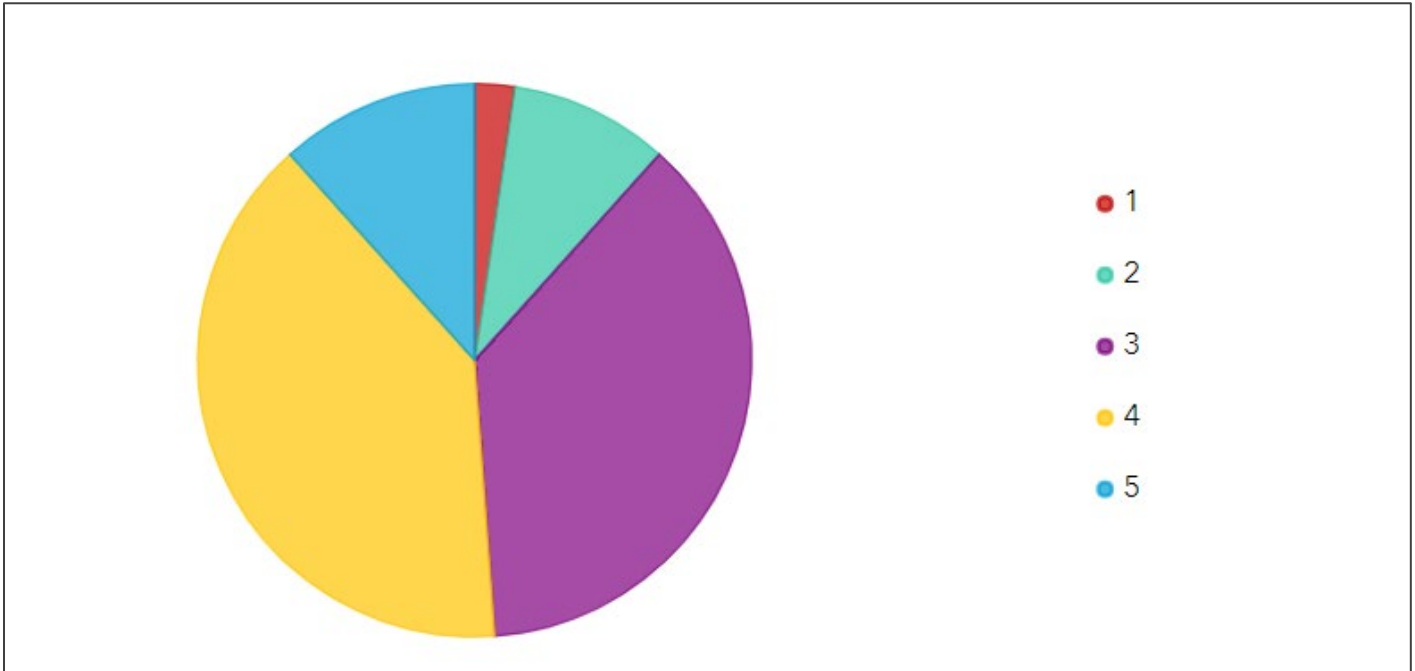


# BLODGETT OPEN SPACE MASTER & MANAGEMENT PLAN

## About the Results

41 people answered this question. 66 skipped. Most visit occurred within the last two months of this survey.

### Question 1K Trail that you use: How would you rate the condition of this trail?



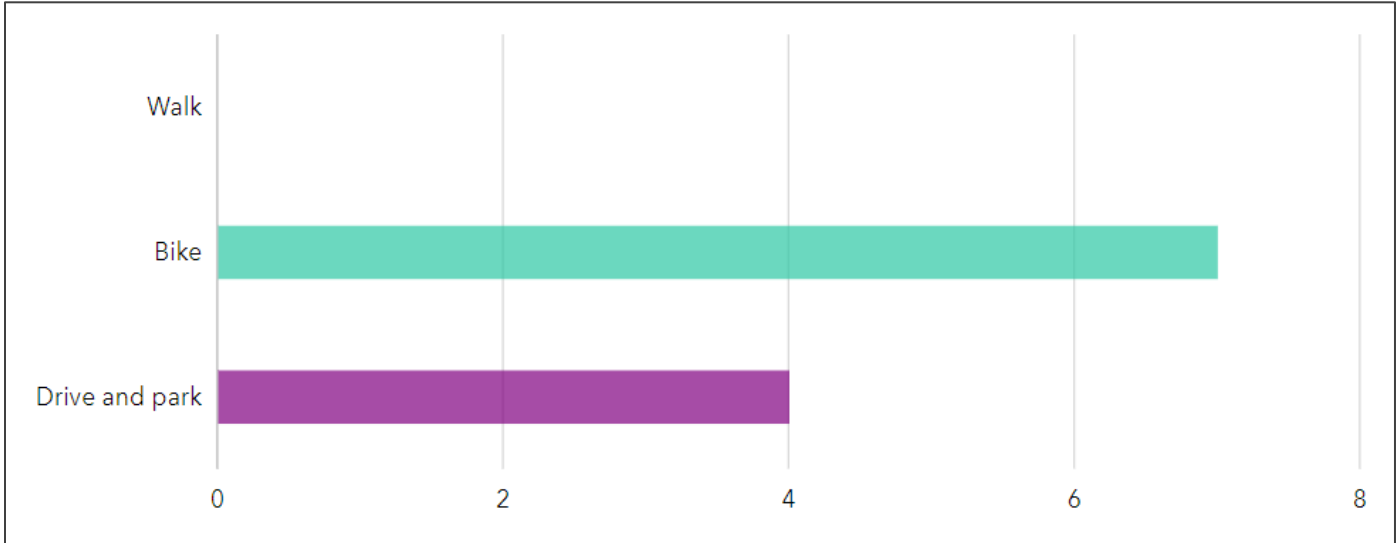
## About the Results

43 people answered this question. With most people rating the condition of their trails between 3 and 4 on a scale of 1-5 with 1 being the best and 5 being the worst.



# BLODGETT OPEN SPACE MASTER & MANAGEMENT PLAN

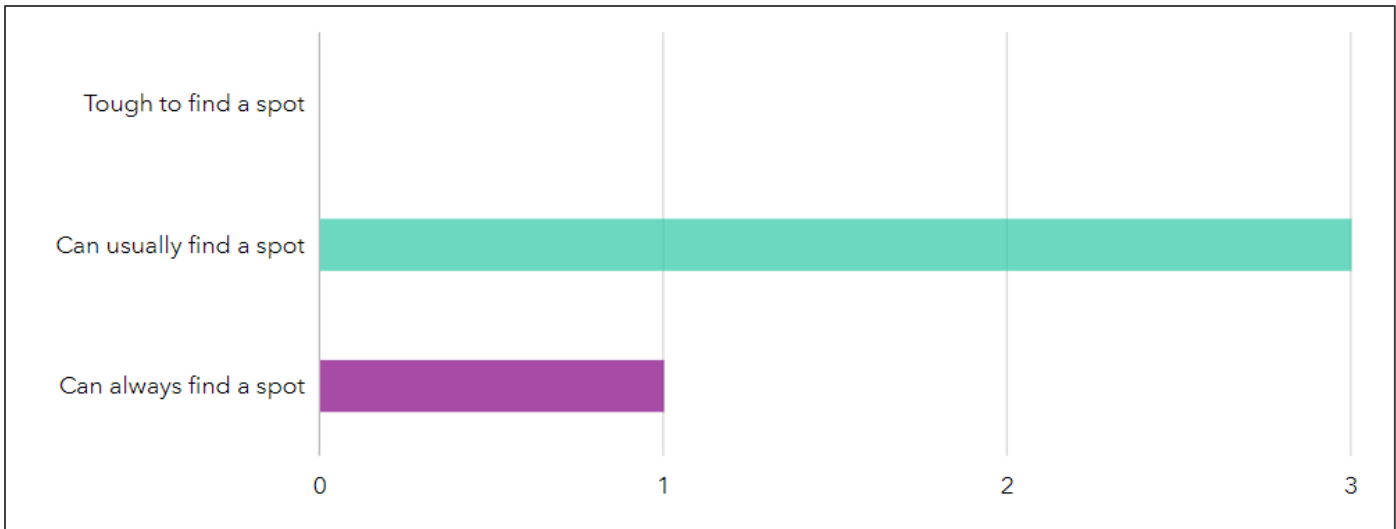
## Question 1L Trail that you use: How do you typically get to this access point?



### About the Results

Only 11 people answered this question. 96 Skipped.

## Question 1M Trail that you use: How would you rate the availability of parking?

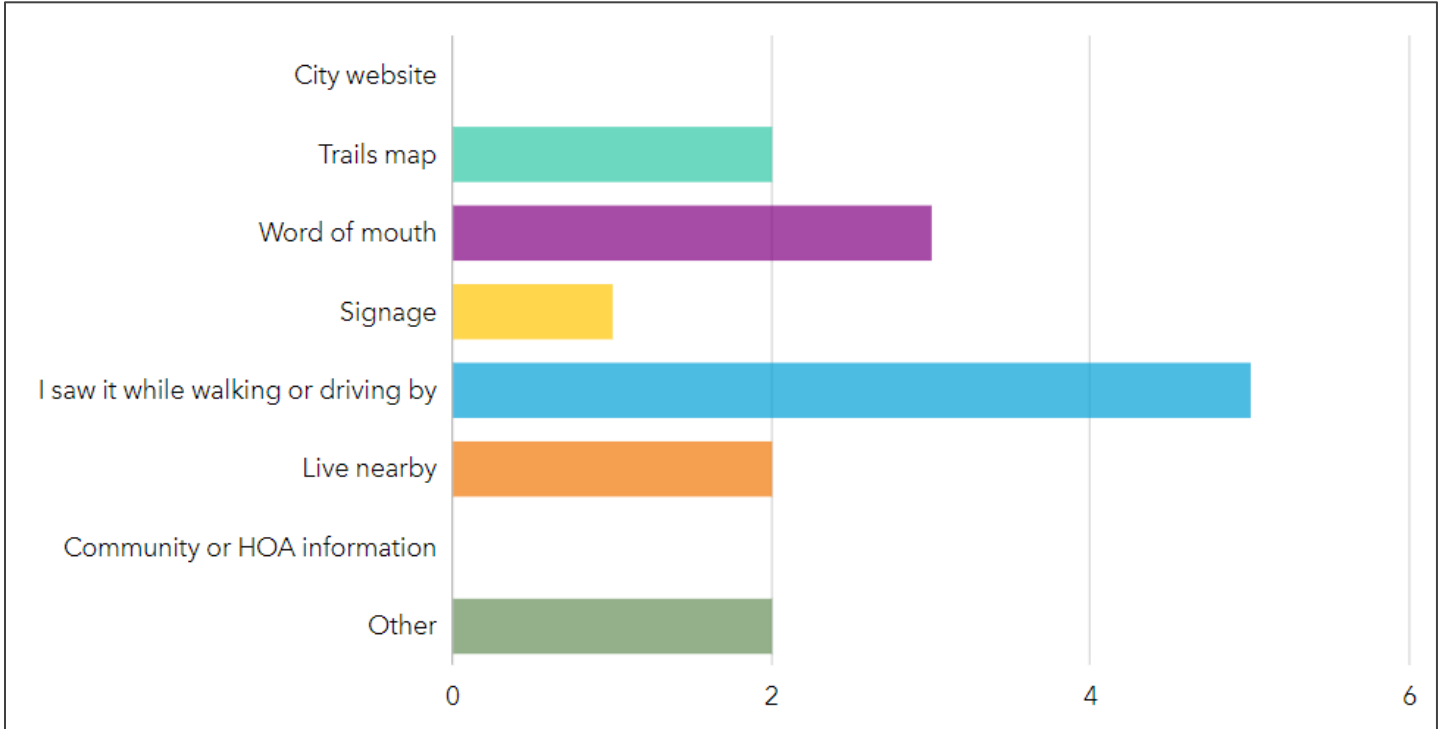


### About the Results

Only 4 people answered this question. 103 skipped.

# BLODGETT OPEN SPACE MASTER & MANAGEMENT PLAN

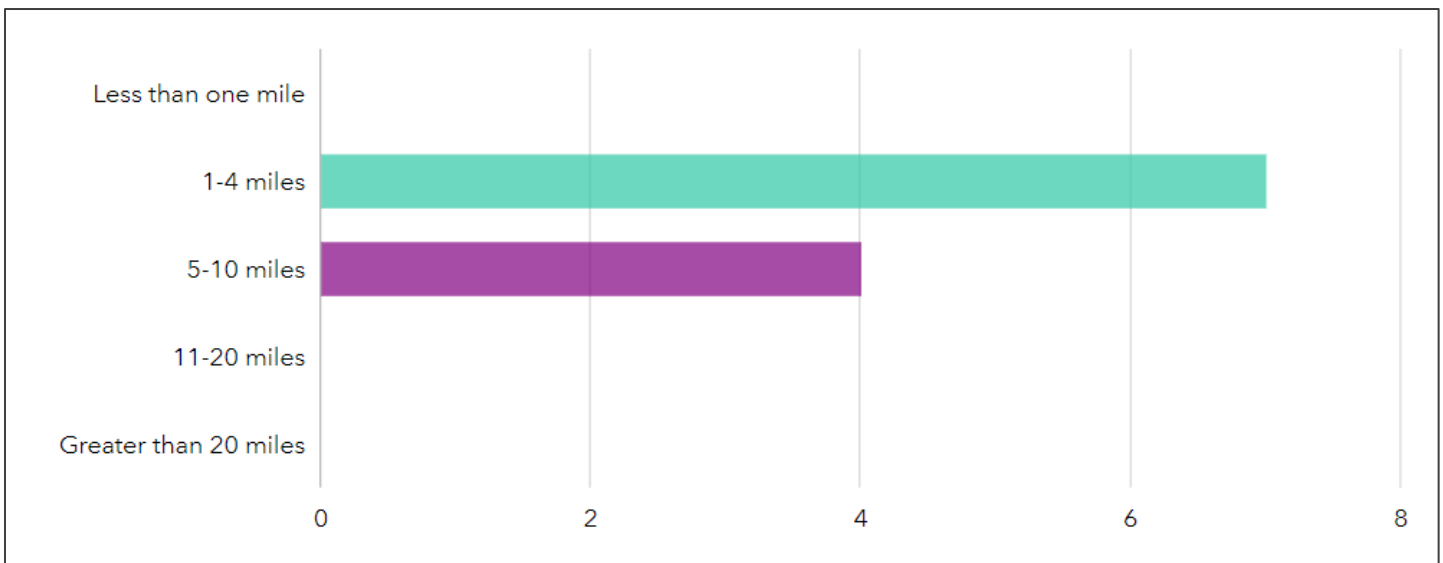
## Question 1N Trail that you use: How did you find out about this access point?



### About the Results

11 people answered this question. 96 skipped. Most cited they found it by walking or driving by.

## Question 10 Trail that you use: How far do you travel to get to this access point?

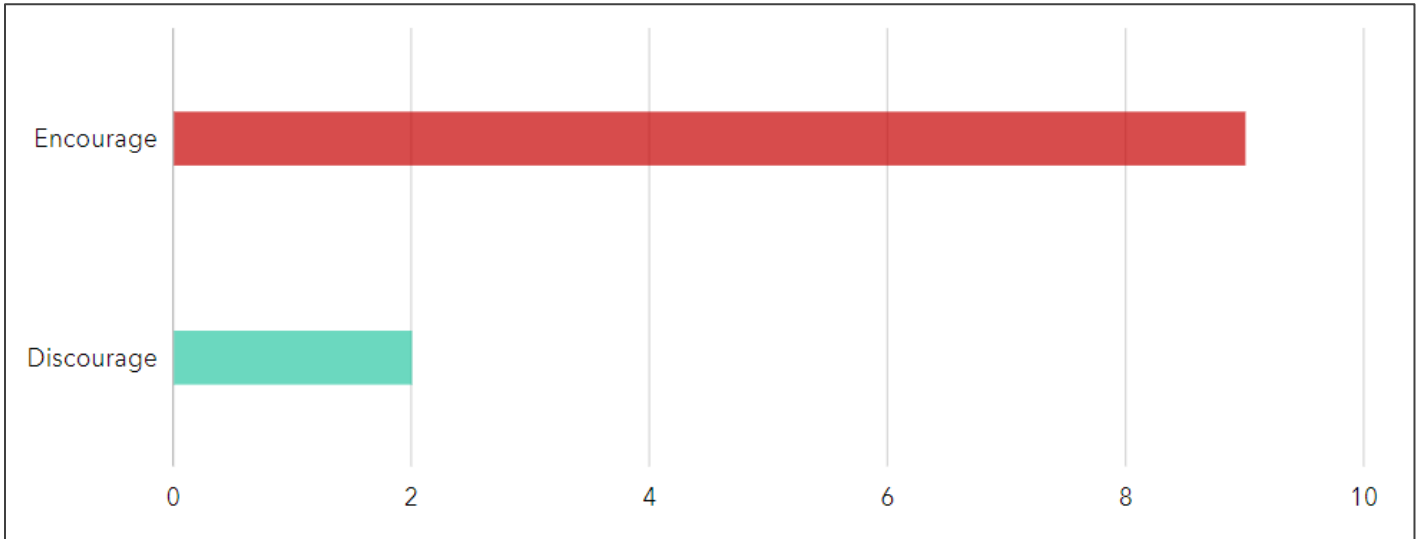


# BLODGETT OPEN SPACE MASTER & MANAGEMENT PLAN

## About the Results

11 people answered this question. 96 skipped. Most people visiting the park live within 10 miles of the open space.

### Question 1P Trail that you use: Does this access point (location, condition, amenities) encourage or discourage your use of the Open Space?



## About the Results

11 people answered this question. 96 skipped. Most cited it encourages them.

### Question 1Q Trail that you use: Please describe why this access point encourages or discourages your use of the Open Space.

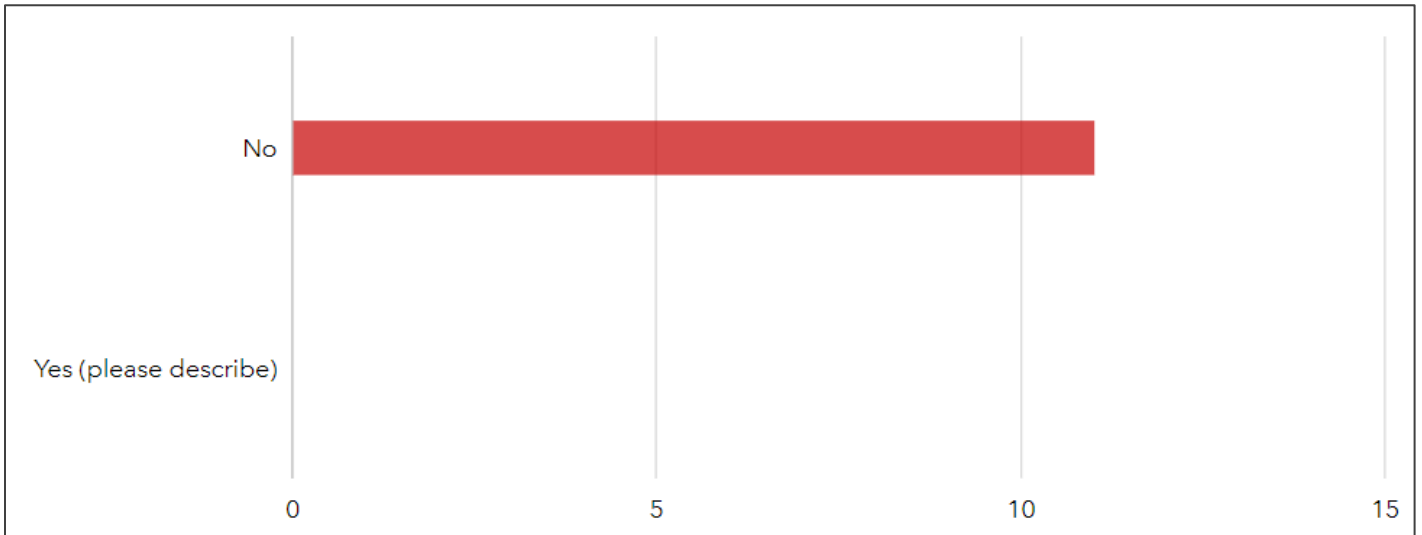
This was an open ended question. We received 10 response to this question.

## About the Results

Overall, the community feedback highlights positive aspects of the park, such as its convenient location, accessible parking, and amenities like the port-o-john. However, there are concerns regarding the lack of clear signage, maps, and space utilization, which affects users' ability to explore and enjoy the area fully. Additionally, the restrictions on e-bike use have been mentioned as a potential issue. Overall, the park is appreciated as a good starting point for hikes and bike rides, but improvements in signage and accessibility could enhance the overall experience for all visitors.

# BLODGETT OPEN SPACE MASTER & MANAGEMENT PLAN

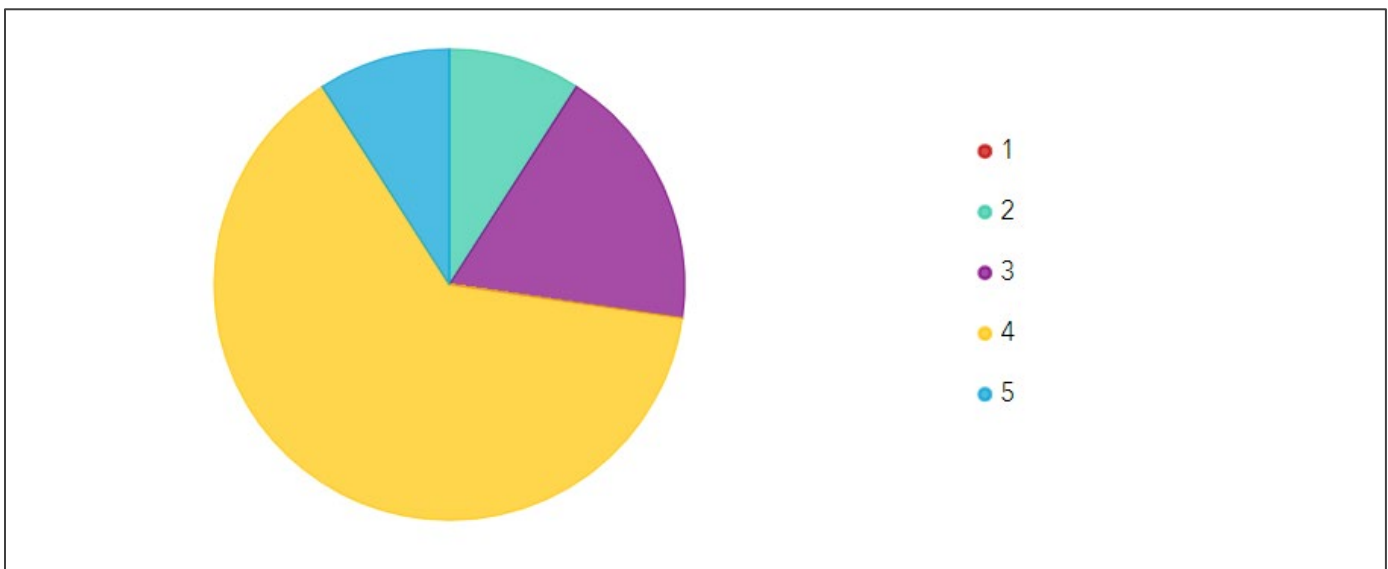
**Question 1R Trail that you use: Would additional parking opportunities at this access point increase your use of the Open Space?**



## About the Results

11 people answered this question. 96 skipped. No one answered yes.

**Question 1S Trail that you use: How would you rate the condition of this access point?**

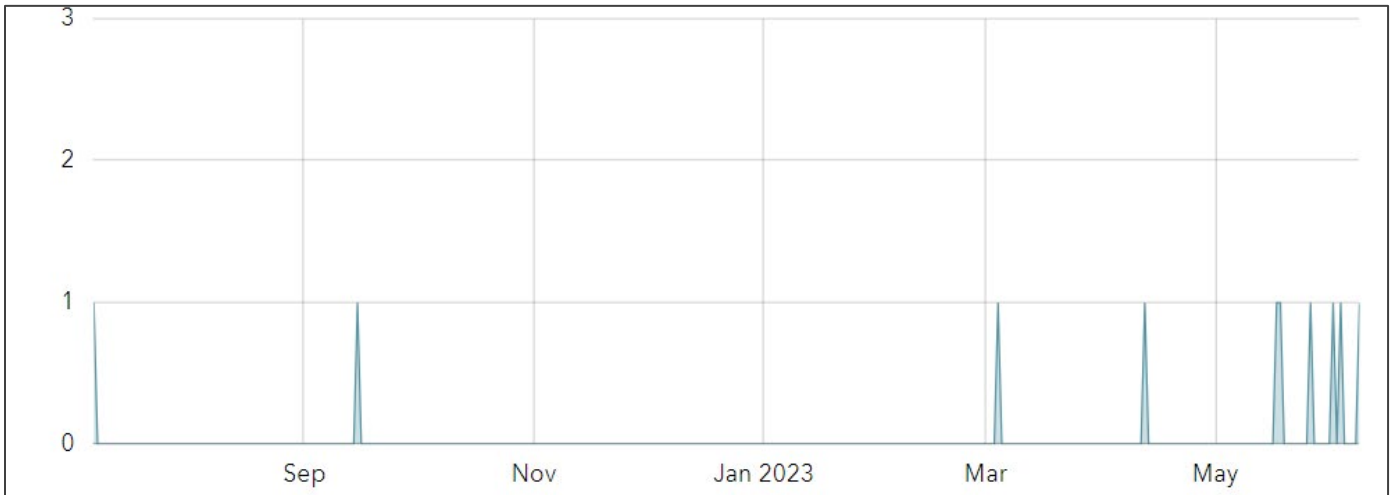


# BLODGETT OPEN SPACE MASTER & MANAGEMENT PLAN

## About the Results

11 people answered this question. 96 skipped. Most rated the condition of their access points at a 4. On a scale of 1 to 5 with 1 being the best and 5 being the worst.

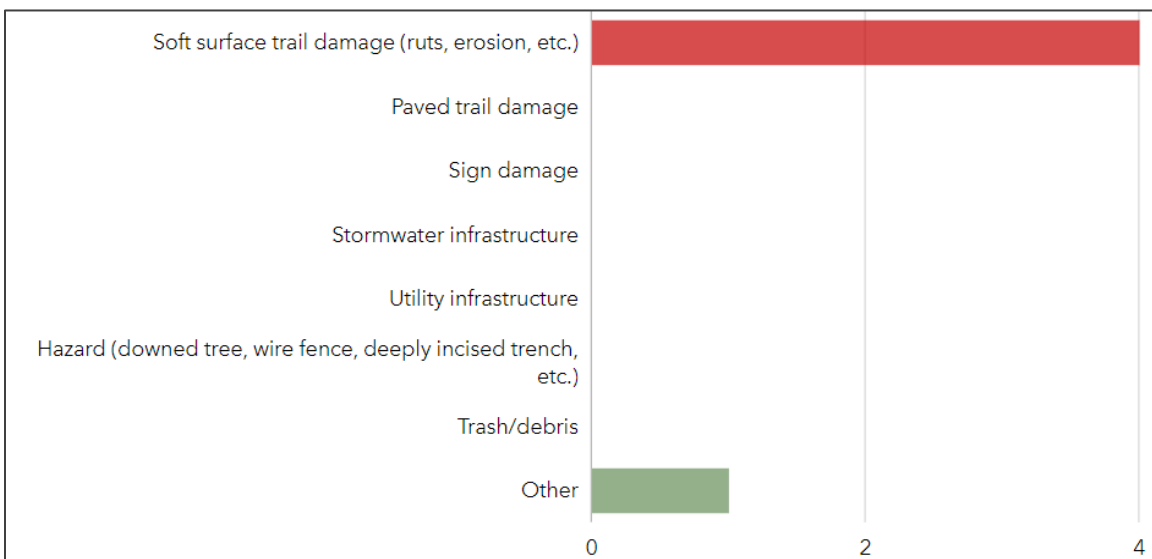
### Question 1T Trail that you use: When was the last time you used this access point?



## About the Results

10 people answered this question. 97 skipped. Activity as far back as September but with most activity occurring within the last two months.

### Question 2A Area Needing Maintenance: What type of maintenance is needed here?





# BLODGETT OPEN SPACE MASTER & MANAGEMENT PLAN

## About the Results

Only 5 people answered this question. 102 skipped.

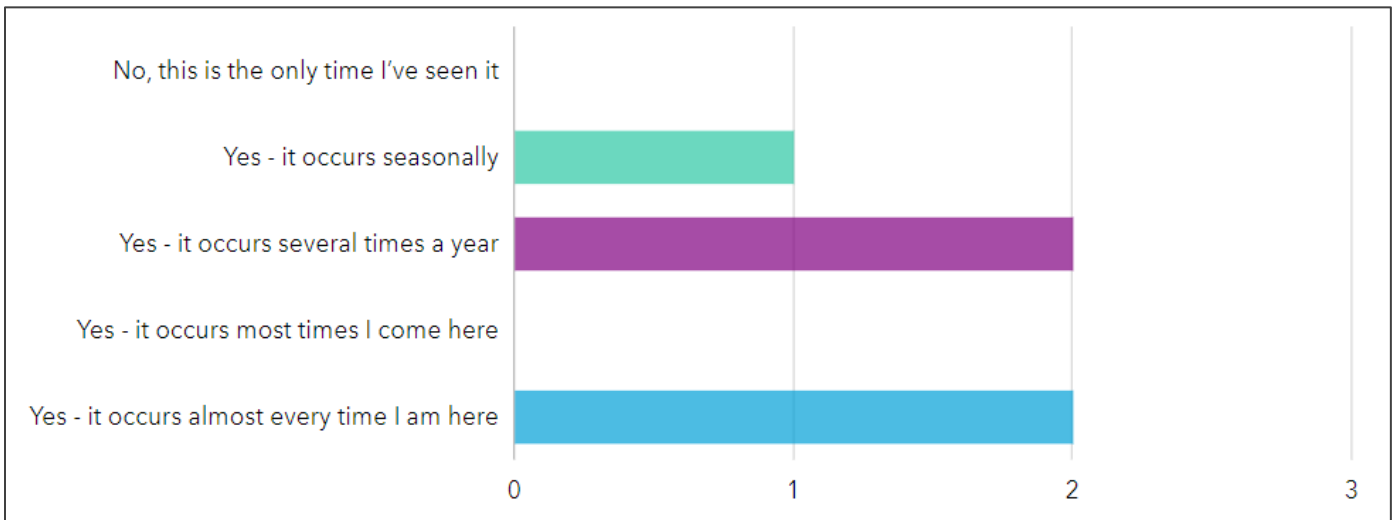
### Question 2B Area Needing Maintenance: Please Describe the Issue or Damage.

This was an open-ended question. We received 5 responses to this question.

## About the Results

- Trail is eroding with a rut running down the middle.
- Rutting and erosion on trail from ridge to water tower and continuing to trail split at entrance to trees. Reroute has formed by necessity but this part of trail has always been an issue.
- Really bad erosion all the way up the hill and also to the trail that goes up and around the water tank. I think it is a social trail but is heavily used and was already eroded badly. After the rain it is a deep v shaped ditch, very hazardous to hikers since its solid clay.
- From my memory I don't remember there being any signage towards the top of the route. Signs with trail names would help tremendously for new user's navigating this area.
- Fenceline needs the dedicated maintenance it deserves. It's a long standing favorite local trail and many trail user types enjoy it. I believe COSMBA has the best interests of this trail in mind versus any other trail building or maintenance organization and should be highly considered to carry out this ongoing maintenance work. This trail has been maintained by local hikers and bikers for ages and should continue to be a part of any new trails built in the newly acquired land areas surrounding it.

### Question 2C Area Needing Maintenance: Is this a recurring issue?

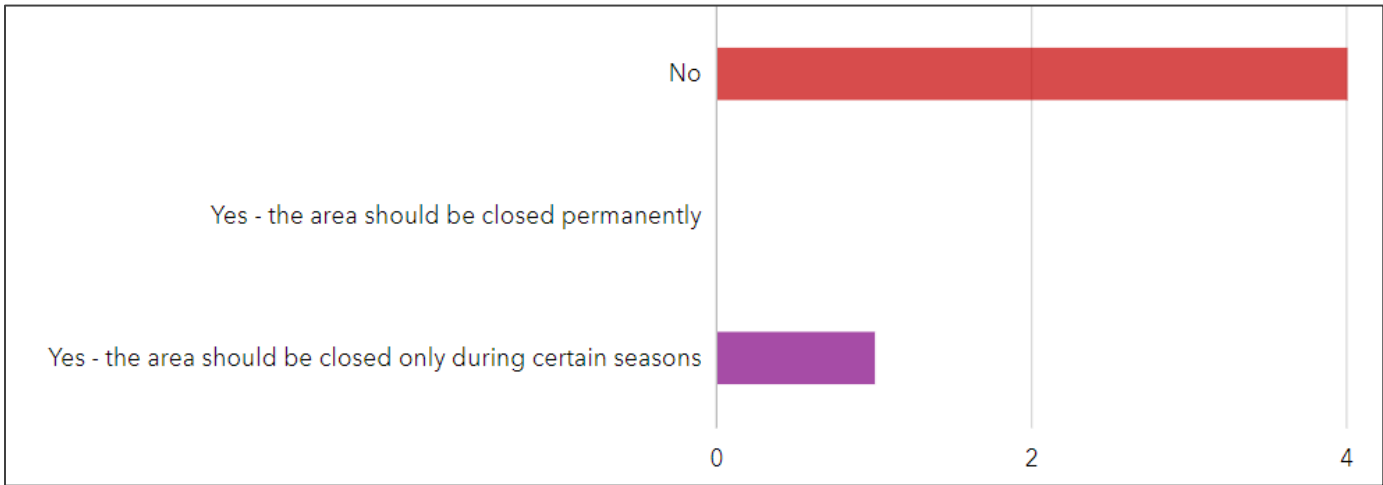


# BLODGETT OPEN SPACE MASTER & MANAGEMENT PLAN

## About the Results

Only 5 people answered this question. 102 skipped.

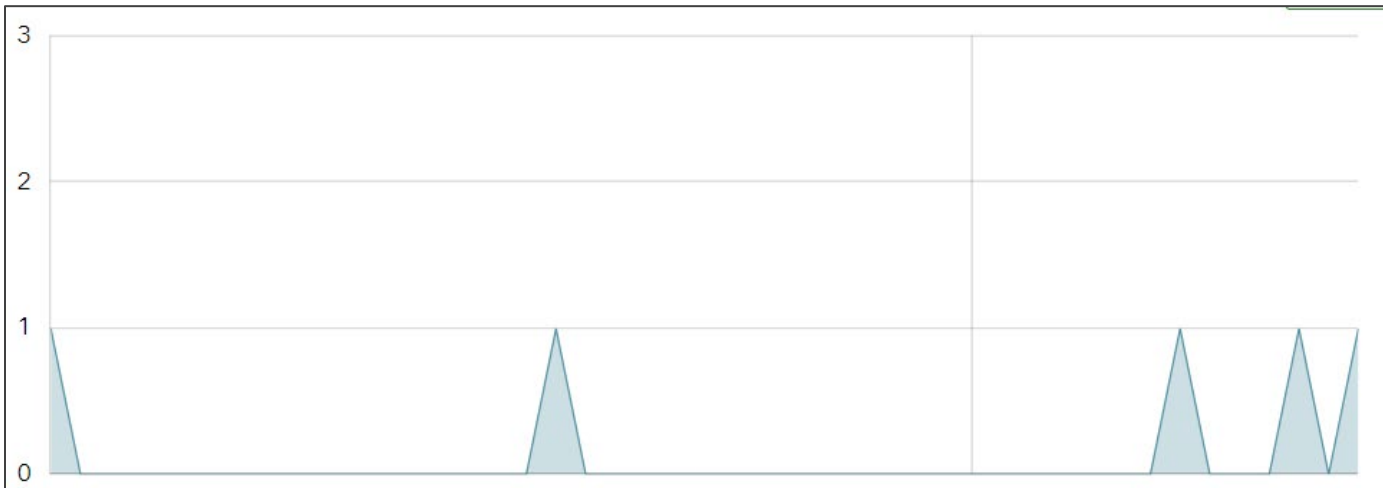
**Question 2D Area Needing Maintenance: Do you feel this area should be closed as a result of this issue or to prevent this issue from occurring?**



## About the Results

Only 5 people answered this question. 102 skipped.

**Question 2E Area Needing Maintenance: When did you last observe this issue?**



## About the Results

Only 5 people answered this question. 102 skipped.

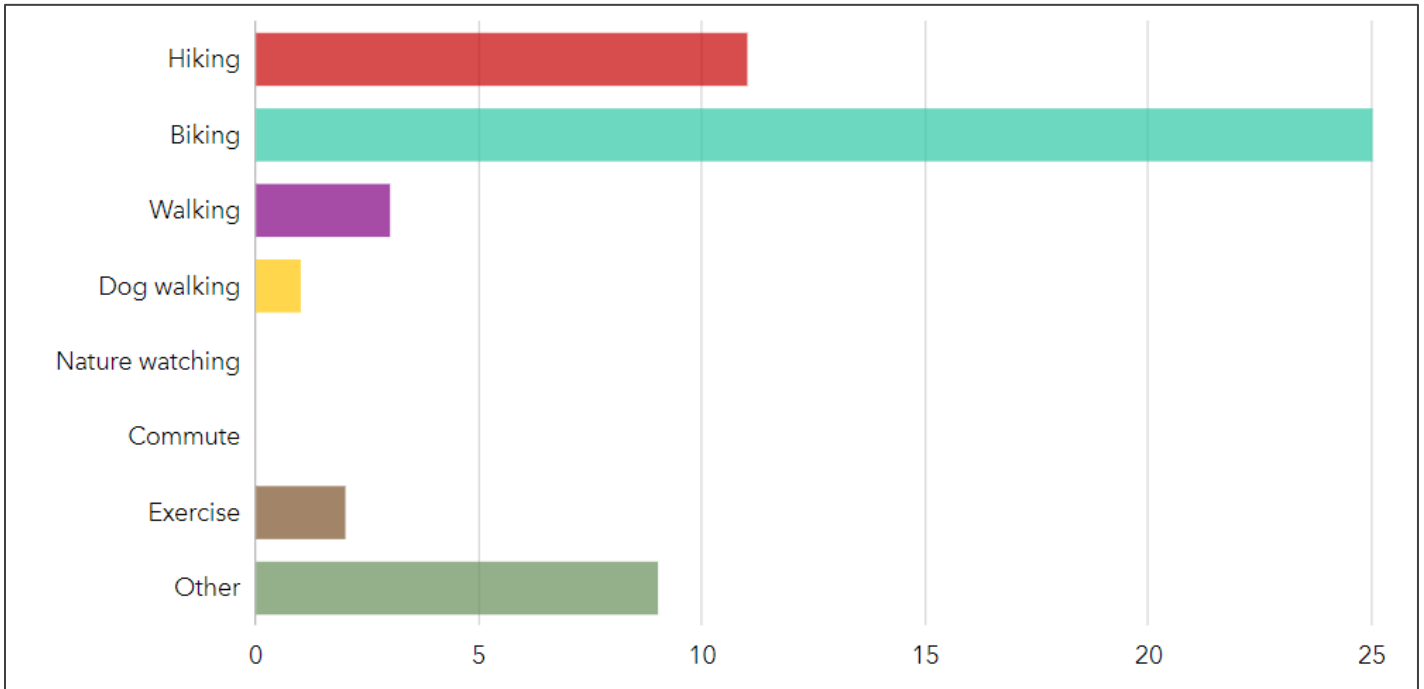
# BLODGETT OPEN SPACE MASTER & MANAGEMENT PLAN

**Question 2F Area Needing Maintenance:** If you have an image of this damage, please upload it here.

## About the Results

There were no responses to this question.

**Question 3A Desired Trail:** How would you like to use a trail in this area?

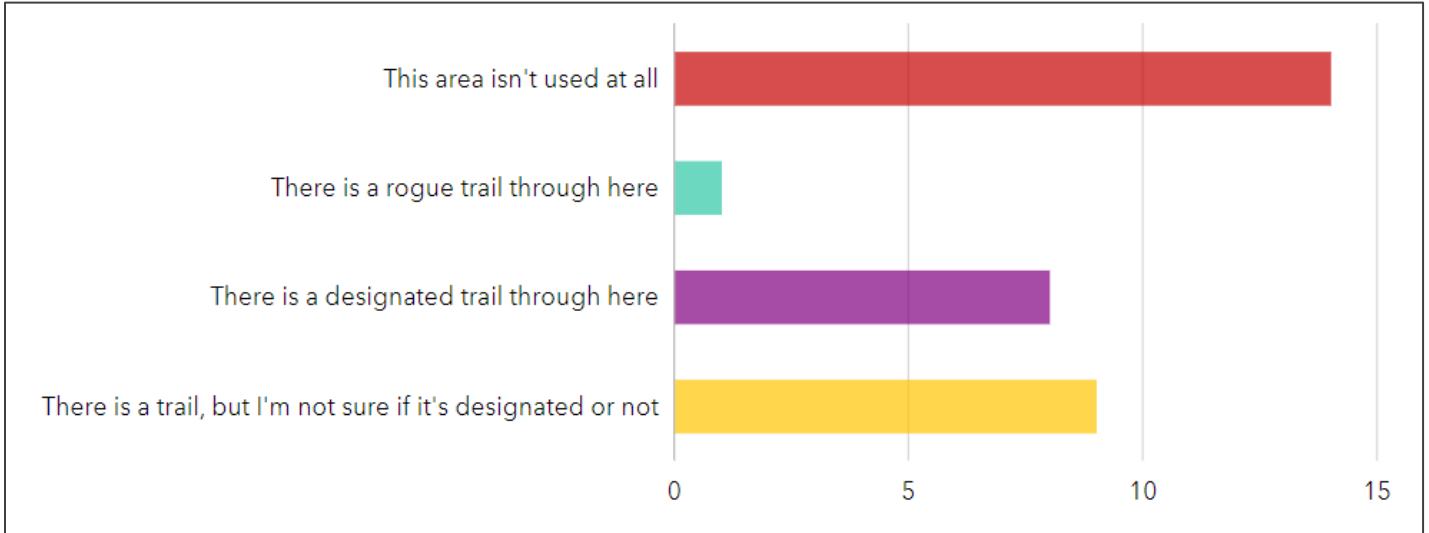


## About the Results

34 people answered this question. 73 skipped. Biking and hiking were the top answers for desired trail use.

# BLODGETT OPEN SPACE MASTER & MANAGEMENT PLAN

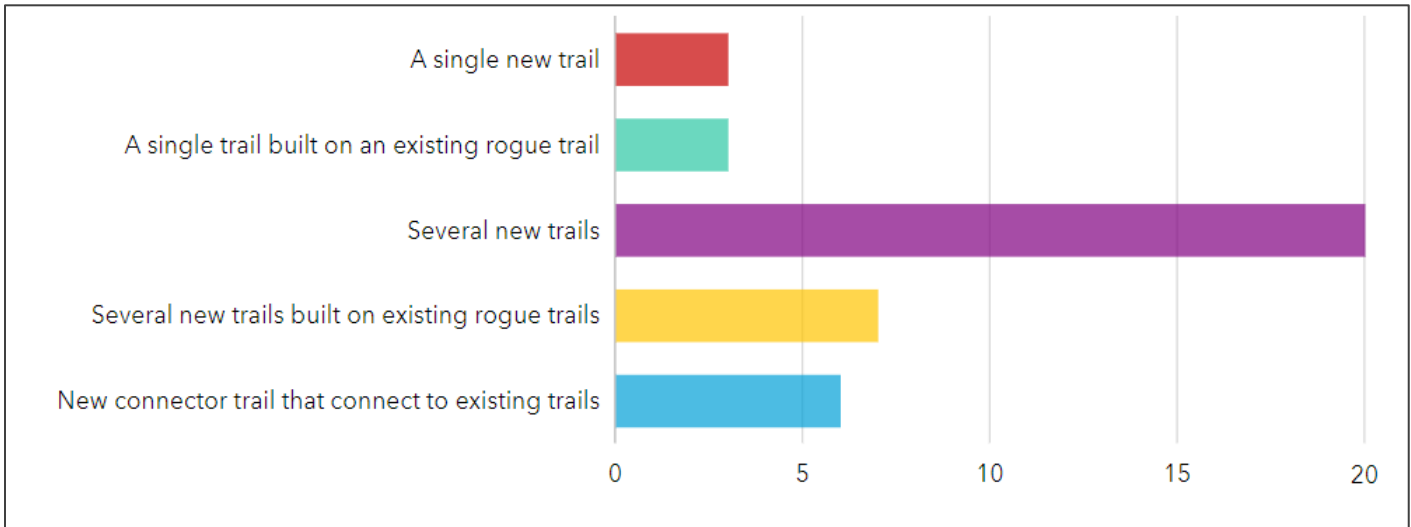
## Question 3B Desired Trail: How is this area currently used?



### About the Results

35 people answered this question. 75 skipped. There seems to be an opportunity for education with the second highest answer of users being unsure of trail designation.

## Question 3C Desired Trail: What type of trail would you like developed here?



### About the Results

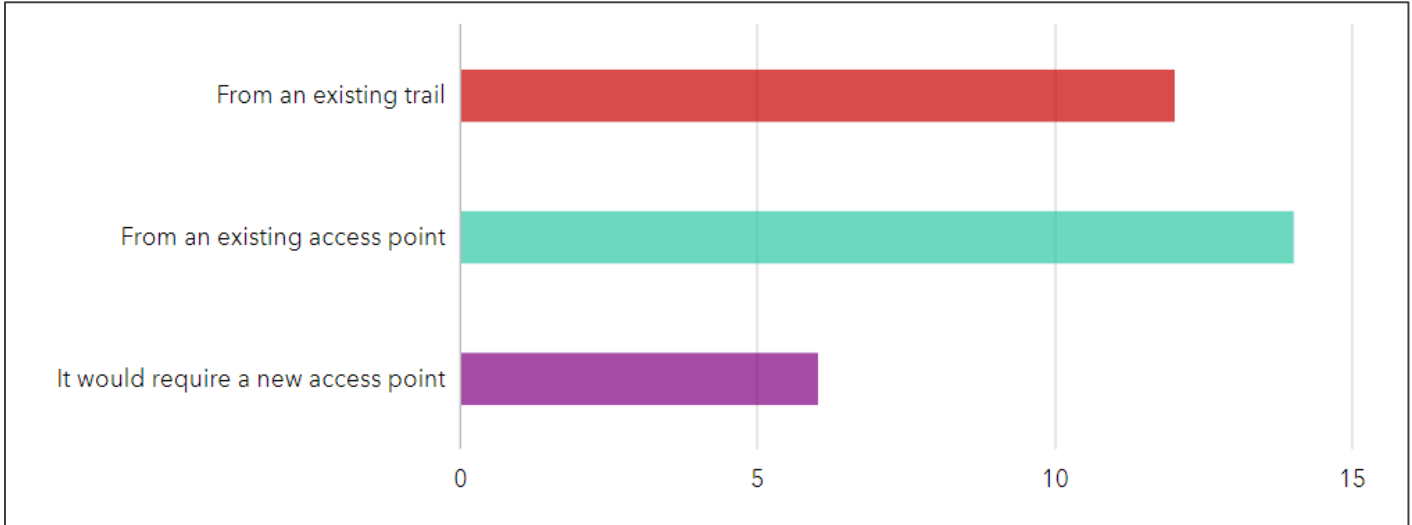
27 people answered this question. 80 skipped. The top answer was several new trails.





# BLODGETT OPEN SPACE MASTER & MANAGEMENT PLAN

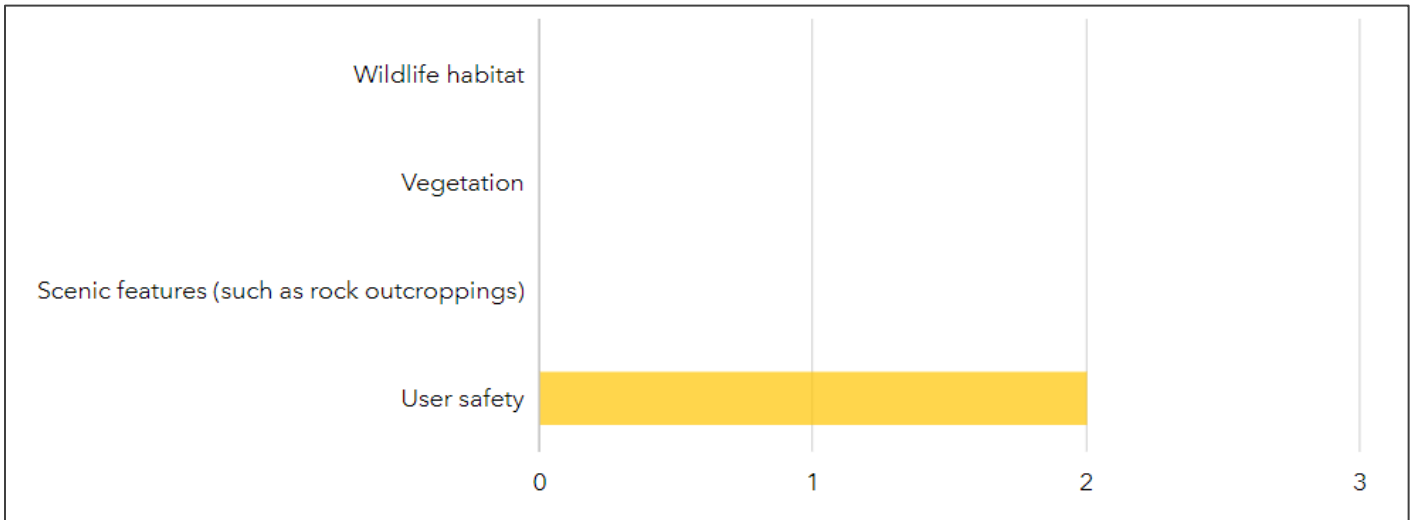
## Question 3E Desired Trail: How would you access this trail?



### About the Results

32 people answered this question. 75 skipped. The answers tell us most users access the trail from an existing trail or an existing access point.

## Question 4A Area Needing Protection: Why should this area be protected?



### About the Results

105 People skipped this question. Only two responded.

# BLODGETT OPEN SPACE MASTER & MANAGEMENT PLAN

## Question 4B Area Needing Protection: What types of wildlife use this area and need habitat protection?

### About the Results

There were no responses to this question.

## Question 4C Area Needing Protection: What types of vegetation grow here that need protection?

### About the Results

There were no responses to this question.

## Question 4D Area Needing Protection: Please provide any additional details or information on your concern about this area:

### About the Results

Only two responses were received. Since that is not enough data to determine overall trends or feelings about any particular area, the two comments received are listed below:

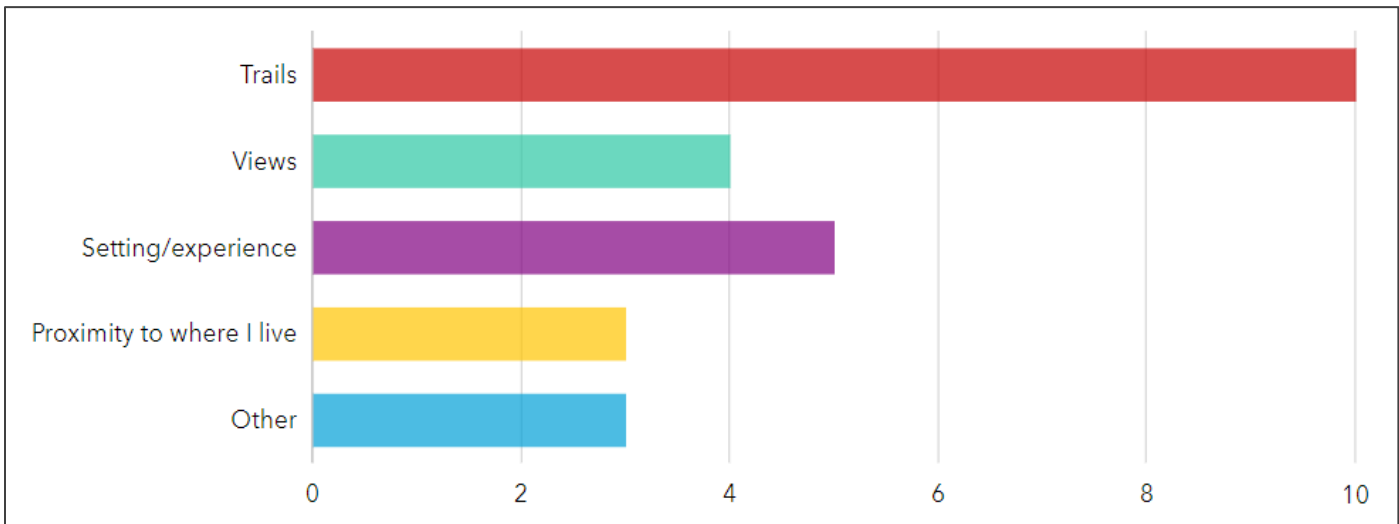
- Would like to see no trespassing signs and fence alerting trail users to private property beyond the trail.
- Please keep Fenceline trail.

## Question 4E Area Needing Protection: If you have an image of this area and would like to share it, please upload it here

### About the Results

There were no responses to this question.

## Question 5A Favorite Area: Why is this your favorite Area?



# BLODGETT OPEN SPACE MASTER & MANAGEMENT PLAN

## About the Results

12 people answered this question. 95 skipped. The main reason is trails with user experience following.

### Question 5B Favorite Area: Please describe what makes this area one of your favorite places.

This was an open-ended question.

## About the Results

The community members express their appreciation for Blodgett Open Space as their favorite place, primarily because of the presence of excellent mountain biking opportunities. They value the availability of directional mountain bike trails, which they believe would enhance the overall experience for all users and contribute to an improved quality of life. Specific mentions are made about the highly regarded Fenceline Trail, praised as one of the best downhill mountain bike trails in the area. The accessibility of Blodgett Open Space, its proximity to home, and the access it provides to the national forest are also highlighted as favorable aspects. Overall, the community relishes the sense of being in the mountains, the thrill of downhill biking, and the potential benefits of having designated mountain bike trails in the park.

## ► Summary of Other Input Received via the Project Team

Below is a summary of the emails received by the project team that were not via the project email, website, or any of the public input opportunities.

- 1. Crime and Safety Concerns:** Several respondents mentioned concerns about crime, late-night parties in parking lots, and issues related to alcohol/drug usage, noise, and criminal activity in existing parking lots. Safety concerns were also raised regarding traffic impact on neighborhood streets and potential hazards of bikers and pedestrians sharing the same trails.
- 2. Parking Issues:** The text highlighted various parking-related concerns, including the opposition to having a parking lot near residential areas (e.g., top of Coldwater Dr. or along Allegheny). Instead, respondents favored expanding the existing South BOS parking lot or creating a new one close to the quarry office building and scale. Monitoring and controlling issues like trash and criminal activities in parking areas were also mentioned.
- 3. Trail Management and Usage:** Several concerns revolved around trail usage and management. Some residents desired designated trails exclusively for hikers to ensure safety and avoid potential collisions with bikers descending at high speeds. There were complaints about rogue trail building and the cutting of vegetation, leading to erosion. Additionally, issues related to dogs off-leash, dog waste, and illegal activities like hunting and motorized vehicles on trails were brought up.
- 4. Environmental and Flood Mitigation Concerns:** Respondents expressed concerns about maintaining natural drainage areas and not placing trails or recreational structures in these areas. There was a desire for flood mitigation measures in specific areas, especially after rainwater runoff incidents. Controlling noxious weeds was also mentioned.

# BLODGETT OPEN SPACE MASTER & MANAGEMENT PLAN

- 5. Impact on Views and Noise:** Residents were concerned about potential impacts on their views and tranquility due to new development. They wanted to avoid looking at nearby parking lots and having trail access points encroaching on their common spaces. Noise concerns from a new open space and the need for compliance with noise regulations were mentioned.
- 6. Need for Clear Regulations:** Respondents wanted clear regulations and enforcement to ensure that visitors adhere to rules, such as leash laws for dogs and picking up after pets, to protect the environment and maintain a pleasant experience for all users.
- 7. Desire for a Welcoming Park:** Overall, respondents desired a park that can be enjoyed safely by everyone, including visitors and homeowners living near the open space. They highlighted the importance of careful planning, stakeholder involvement, and adherence to the desires and concerns of nearby homeowners.

## ► Conclusion

The data gathered from respondents regarding Blodgett Open Space reveals valuable insights about the public's perceptions, preferences, and concerns related to the area. Blodgett Open Space is appreciated for its natural beauty, tranquility, and abundant wildlife, providing visitors with opportunities for various outdoor activities, including hiking, biking, and paragliding. Respondents mentioned that the open space allows them to escape urban life and experience the unique terrain it offers.

However, along with appreciation, there are concerns about the current use of Blodgett Open Space. The most common concerns include erosion and trail maintenance, conflicts between different user groups (such as hikers, bikers, and paragliders), off-leash dogs, fire safety, and potential impacts on wildlife. Overcrowding and increased traffic are additional worries, particularly with the potential development of a mountain bike park.

Regarding improvements, respondents expressed a desire for more sustainable trails, better signage, and access to the summit of Blodgett Peak with marked trails. There were varied opinions on the addition of a mountain bike park and a paragliding launch site. Some saw them as opportunities to enhance recreational options, while others raised concerns about safety, user conflicts, and potential negative effects on the environment and wildlife.

To enhance connectivity, respondents suggested creating new trails that connect Blodgett Open Space with neighboring trail systems, such as Ute Valley Park, Austin Bluffs Open Space, and the Pike National Forest. The emphasis was on providing diverse trail options for different user groups, including hikers, mountain bikers, and equestrians.

The data also revealed that respondents' frequency of visits to Blodgett Open Space varied, with the most common being "1-3 times per month" and "1-2 times per week." Some respondents visited the area daily, while others mentioned visiting "1-5 times per year." A few respondents expressed interest in visiting more frequently, with frequencies mentioned as "6-8 times per year." However, there were also some who stated that they had never visited the open space.

# BLODGETT OPEN SPACE MASTER & MANAGEMENT PLAN

In conclusion, the data reflects the community's strong connection to Blodgett Open Space and its appreciation for the natural amenities it provides. However, there are valid concerns that need to be addressed, such as trail maintenance and user conflicts. As the area's popularity increases, thoughtful planning and stakeholder involvement will be crucial in preserving its ecological integrity while accommodating the diverse interests of visitors.

## APPENDIX DOCUMENT LIST

- Public Facing Project Collateral Used in Outreach
- Survey123 Results Data Report
- Visual Preferences Survey Data Report
- General Input Survey Data Report
- Other Communications or Input Received





# **APPENDIX**

Public Facing Project Collateral Used in Outreach

Survey123 Results Data Report

Visual Preferences Survey Data Report

General Input Survey Data Report

Other Communications or Input Received



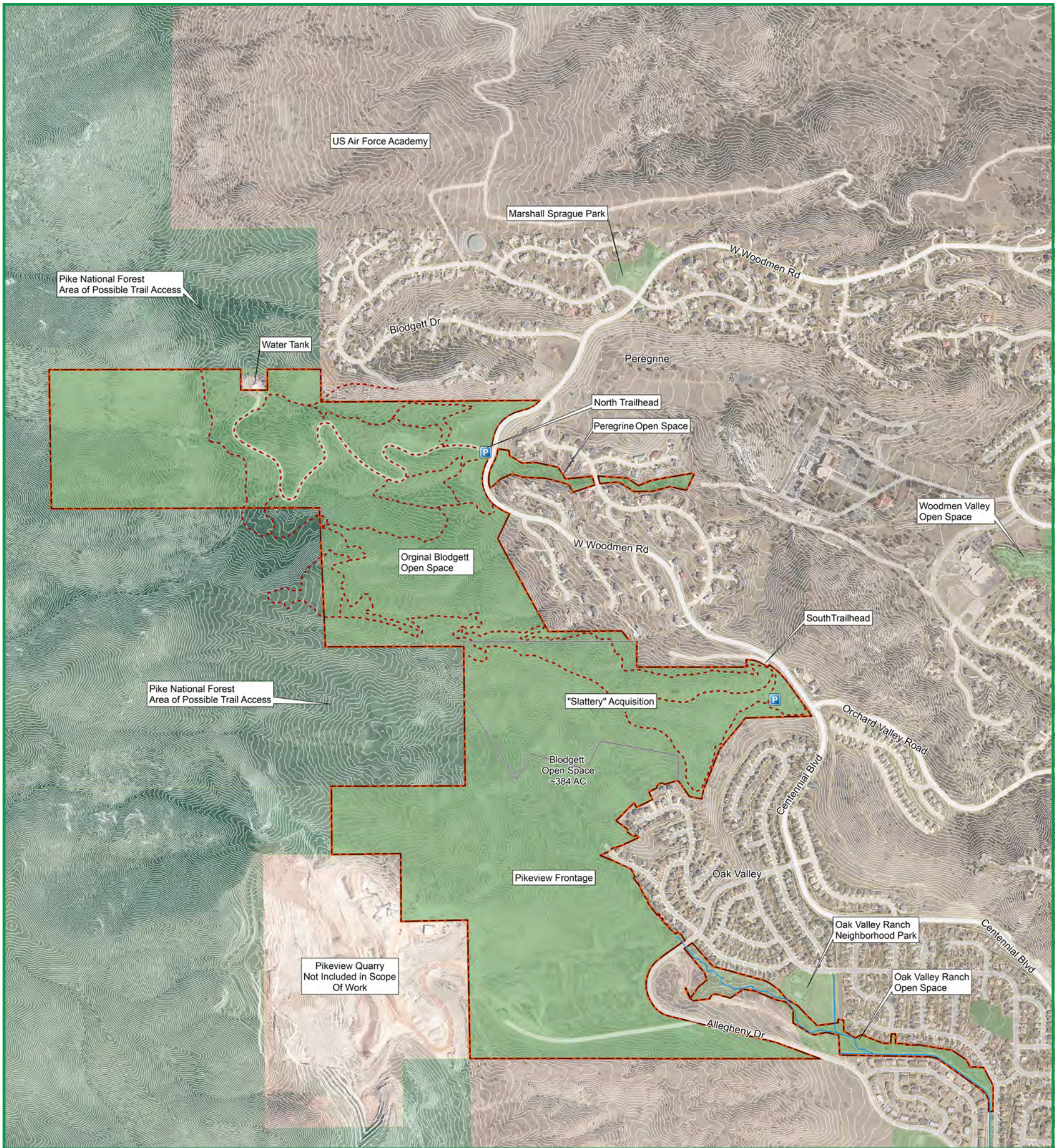
**CHICKENANGO**  
Marketing Solutions

# **Examples of Collateral Used in Outreach**



# Project Location Map

Blodgett Open Space Master and Management Plan



## Legend

- Trailhead
- Designated Trail
- Open Space Acquisition Sub-Boundary
- Waterway
- Master Plan Area
- Park Property
- Pike National Forest Lands



**Stay Informed!**

719-799-6662   
 [BlodgettMasterPlan@gmail.com](mailto:BlodgettMasterPlan@gmail.com)  
[coloradosprings.gov/BlodgettMasterPlan](http://coloradosprings.gov/BlodgettMasterPlan)





# Project Fact Sheet

## Blodgett Open Space Master and Management Plan

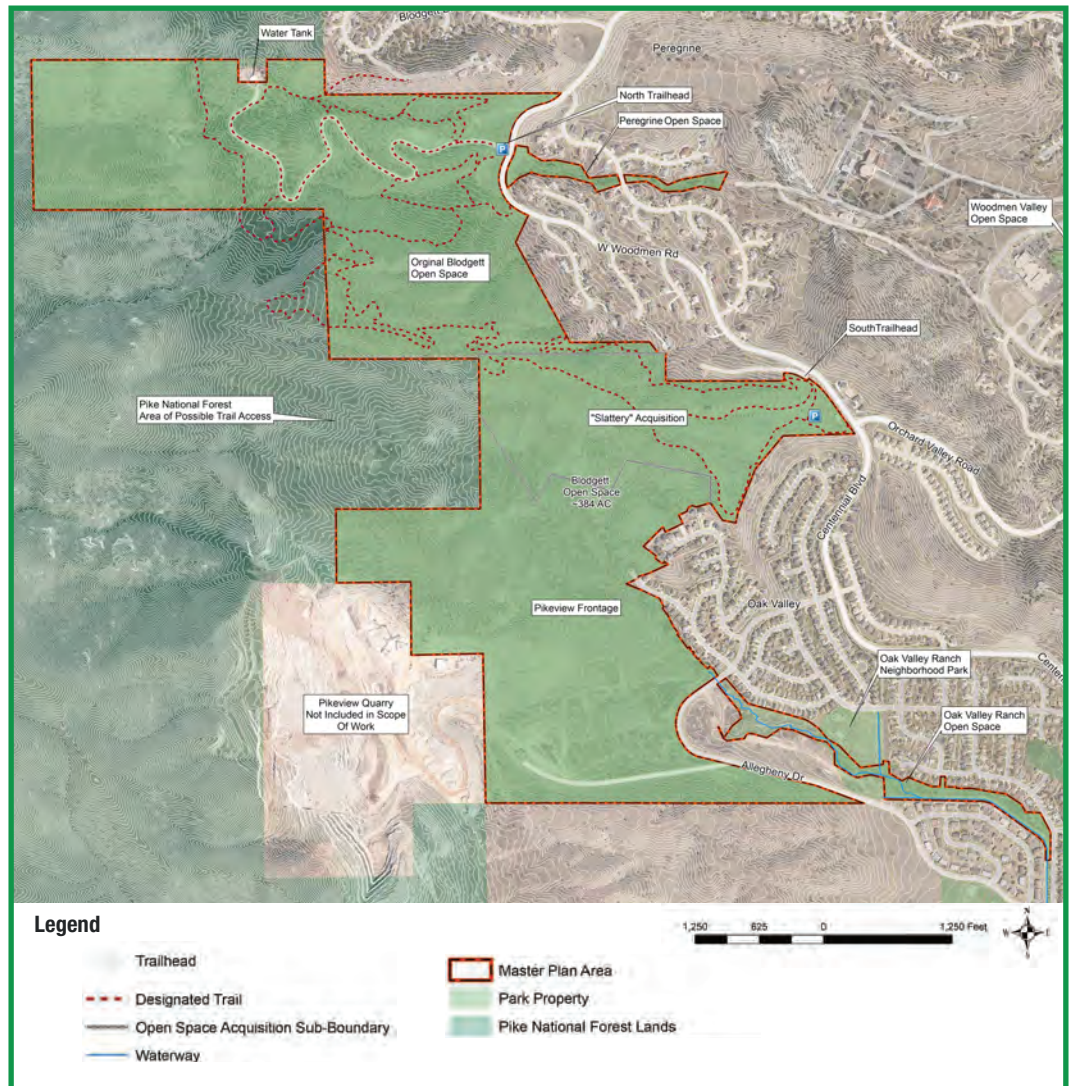


### About the Project

A master and management plan process is underway to enhance and protect Blodgett Open Space. The 384-acre Blodgett Open Space (Project Study Area - 700AC) is in the foothills of the Front Range and consists of trails and wildlife habitat neighboring the Pikes National Forest.

Using community input to be collected through an extensive community engagement process, the final master and management plan will effectively strike a balance between the need to protect and maintain the Open Space's ecologic and natural resource integrity with the need to serve the ever-expanding base of current and future users.

As part of the process, the Parks, Recreation & Cultural Services Department will work closely with the community to identify and prioritize how to improve, program, and manage this land to best meet the needs of Colorado Springs residents both now and in the future.



### Background

The original Blodgett Open Space land was purchased through the City of Colorado Springs Trails, Open Space and Parks (TOPS) program and funding in March 2001. A second acquisition to the southeast was incorporated in 2018, bringing in a second parking lot and trail access location. Most recently in 2021, additional land was acquired to extend the land further south, with boundaries along the Pikeview Quarry and Allegheny Road.

► For more information on the background, please visit [coloradosprings.gov/blodgett](https://coloradosprings.gov/blodgett).

## Stay Informed!



719-799-6662



[BlodgettMasterPlan@gmail.com](mailto:BlodgettMasterPlan@gmail.com)



[coloradosprings.gov/BlodgettMasterPlan](https://coloradosprings.gov/BlodgettMasterPlan)



# Project Fact Sheet

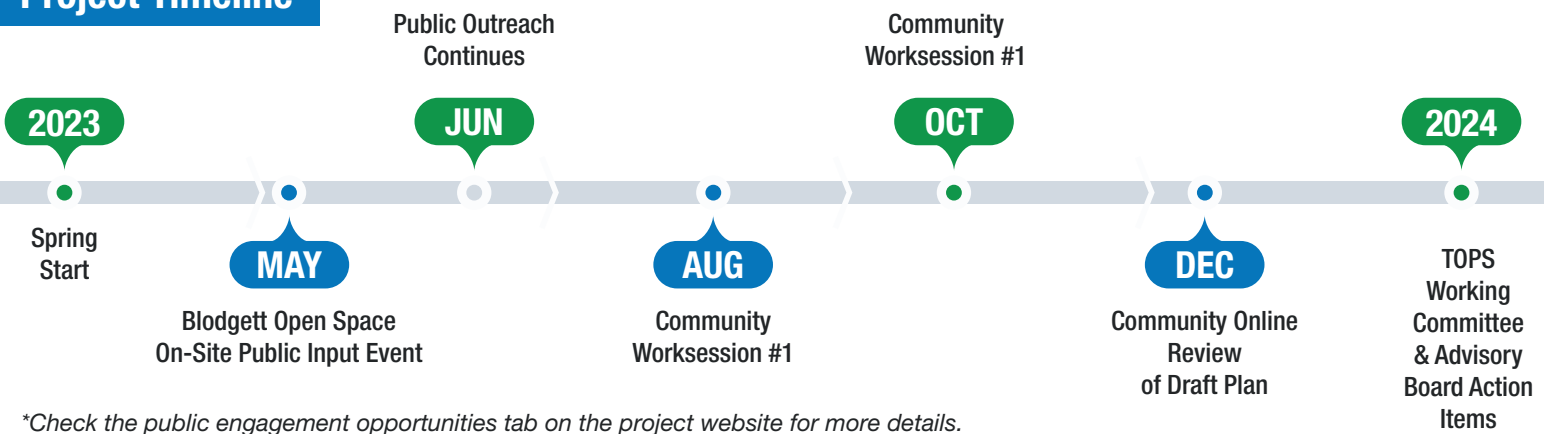
## Blodgett Open Space Master and Management Plan



### Project Goals and Objectives

- Expand Blodgett Open Space's foothills to mountain experience with opportunities to enjoy diverse ecosystems, multiple watersheds, rejuvenating burn areas, diverse recreational opportunities, access to regional trails, and connections to recreation adventures in the adjacent Pike National Forest.
- Identify problems and develop remedies that will protect the open space and the visitor experience.
- Protect the open space's cultural integrity and restore its natural resources, making it possible to encourage continued enjoyment while sustaining the open space for future generations.
- Create a trail system integrating equitable access for visitors.
- Take an integrated approach to protecting and planning for the future of this open space, as well as the adjacent City designated open space properties,.Establish a shared vision with adjacent land managers to consider the larger landscape conditions.
- Provide engagement opportunities fostering a community-wide culture of stewardship and ownership for Blodgett Open Space.

### Project Timeline\*



\*Check the public engagement opportunities tab on the project website for more details.

#### City Department

Parks, Recreation and Cultural Services

#### City Project Manager

David Deitemeyer, PLA, ASLA  
Senior Landscape Architect

#### Visit the Project Website

To be kept informed of project progress and upcoming public engagement opportunities, sign up to be added to the email list.

## Stay Informed!



719-799-6662



BlodgettMasterPlan@gmail.com



coloradosprings.gov/BlodgettMasterPlan





# Blodgett Open Space Master and Management Plan

## GIVENS



*The givens identify those elements of the Master and Management Plans that are not negotiable. They represent the responsibilities of the Parks, Recreation and Cultural Services Department and provide the parameters for the decisions that will be made through the Blodgett Open Space master planning process.*

- The properties will be collectively named and managed as Blodgett Open Space. The Slattery Acquisition, Pikeview Frontage, and westernmost segment of the Peregrine Open Space properties are collectively within the Blodgett Open Space. The other uniquely acquired properties will remain named and signed Peregrine Open Space, Oak Valley Open Space, and Woodmen Valley Open Space for the purposes of this master plan.
- The City's Parks, Recreation and Cultural Services Department is legally responsible for design, maintenance, operations, and management of all resources for Blodgett Open Space.
  - The Master and Management Plan must conform to provisions in the Trails, Open Space and Parks Regulations Ordinances.
  - The Plan must honor conservation easements and utility easements currently in place.
  - The City Parks Department's stewardship and recreation decisions will be based on collected data, changing conditions, and industry best management practices.
- All decisions regarding USFS lands are under the jurisdiction of the U.S. Forest Service. The USFS lands - interlocking property boundary and parts of their property including Blodgett Peak – will be considered during this planning process.
- Decisions regarding sensitive and federally protected wildlife management, habitat and protection will be made with guidance from Colorado Parks and Wildlife (CPW).
- Many groups and individuals are interested in and encouraged to help develop the best possible Master and Management Plans; all voices will be equal in the decision-making process.
- Implementation of the Blodgett Open Space Master and Management Plan will occur as funding allows.
- The recommended Master and Management Plan will be submitted to the TOPS Working Committee for recommendation and to the Parks and Recreation Advisory Board for approval.

## Engage

 In Progress

The initial surveys for this project are now closed.

## Stay Informed




Please join the community as we engage in a public planning process to imagine the future of Blodgett Open Space. This planning process seeks to develop a set of recommendations that reflects the vision of the community while simultaneously considering new opportunities for outdoor recreation, access, safety, watershed protection, restoration, conservation, and trail connectivity.


To be kept informed of project progress and upcoming public engagement opportunities, sign up to be added to the email list.

[SIGN UP FOR PROJECT UPDATES](#)

## Contact

Department:  
Parks, Recreation and Cultural Services

 David Deitemeyer, PLA, ASLA - Senior Landscape Architect

 [719-799-6662](tel:719-799-6662)

 [BlodgettMasterPlan@gmail.com](mailto:BlodgettMasterPlan@gmail.com)

## Important Dates

Master and Management Plan Process Project Schedule

- Spring 2023- Spring 2024

Plan Implementation

- As project funds are available



[ABOUT](#)

[BACKGROUND](#)

[MASTER AND MANAGEMENT PLAN PROCESS](#)

[FAQS](#)

[PUBLIC ENGAGEMENT OPPORTUNITIES](#)

[FUNDING](#)

A master and management plan process is underway to enhance and protect Blodgett Open Space. The 384-acre Blodgett Open Space (Project Study Area ~700AC) is in the foothills of the Front Range and consists of trails and wildlife habitat neighboring the Pikes National Forest. Using community input to be collected through an extensive community engagement process, the final master and management plan will effectively strike a balance between the need to protect and maintain the Open Space's ecologic and natural resource integrity with the need to serve the ever-expanding base of current and future users.

As part of the process, the Parks, Recreation & Cultural Services Department will work closely with the community to identify and prioritize how to improve, program, and manage this land to best meet the needs of Colorado Springs residents both now and in the future.

[VIEW PROJECT LOCATION MAP](#)

**The master and management plan process will seek to:**

- Expand Blodgett Open Space's foothills to mountain experience with opportunities to enjoy diverse ecosystems, multiple watersheds, rejuvenating burn areas, diverse recreational opportunities, access to regional trails, and connections to recreation adventures in the adjacent Pike National Forest,
- Identify problems and develop remedies that will protect the open space and the visitor experience,
- Protect the open space's cultural integrity and restore its natural resources, making it possible to encourage continued enjoyment while sustaining the open space for future generations,
- Create a trail system integrating equitable access for visitors,
- Take an integrated approach to protecting and planning for the future of this open space, as well as the adjacent City designated open space properties,
- Establish a shared vision with adjacent land managers to consider the larger landscape conditions,
- Provide engagement opportunities to increase a community-wide sense of belonging and culture of stewardship for Blodgett Open Space.

In addition to these goals and objectives, the master and management plan process will also conform to provisions in the Trails, Open Space and Parks Regulations Ordinances and honor conservation easements and utility easements currently in place.

[VIEW THE PROJECT GIVENS](#)

[VIEW THE PROJECT FACT SHEET](#)

The original Blodgett Open Space land was purchased through the City of Colorado Springs Trails, Open Space and Parks (TOPS) program and funding in March 2001. A second acquisition to the southeast was incorporated in 2018, bringing in a second parking lot and trail access location. Most recently in 2021, additional land was acquired to extend the land further south, with boundaries along the Pikeview Quarry and Allegheny Road.

Tapis Associates is leading the Planning process in collaboration with the Parks, Recreation and Cultural Services staff and the public. This Tapis Team brings an unmatched history of working collaboratively with the City of Colorado Springs and its residents to create master and management plans. Those plans have helped to instill a proud tradition of stewardship of Colorado Springs' parks and open spaces. Our team members, TAPIS Associates, Chickenango Marketing Strategies, ERO Resources, Chinook LA, and Wilson & Company, have combined experience and expertise in trails planning, open space planning and management, resource protection and environmental analysis, stormwater/water quality, public process, park interpretation and project management.

These disciplines, combined with the commitment and engagement of community residents, will ensure a process that creates stronger connections between people and this place, and a sustainable plan that future generations will continue to enjoy and experience the unique ecosystems, environments, and recreational experiences that Blodgett Open Space has to offer.

For more information on the background, please visit the Blodgett Open Space page.

[LEARN MORE ABOUT BLODGETT OPEN SPACE](#)

The Tapis Team's collaborative, interdisciplinary approach integrates gathering input from stakeholders and the community throughout the planning process from existing conditions through the final plan. The community planning process

- Utilizes traditional and innovative technologies and tools that appeal to and engage diverse populations
- Is open and transparent to all who are interested in Blodgett Open Space, the ecosystem and wildlife preservation, the Chamberlain Trail, the Park-to-Peak Connector, the future bike park, and other regional/neighborhood issues and connections
- Is convenient and comfortable for all participants
- Combines and considers both technical analysis and the "lived experiences" of people who care about the open space properties
- Builds relationships of trust between the City and process participants and among participants themselves
- Develops public judgment by providing factual information as well as multiple opportunities for people to hear directly from each other
- Is supported by a rigorous community outreach program to promote and document the process

To see upcoming events, go to the Public Engagement Opportunities tab.



ABOUT

BACKGROUND

MASTER AND MANAGEMENT PLAN PROCESS

FAQS

**PUBLIC ENGAGEMENT OPPORTUNITIES**

FUNDING

We actively sought citywide input for the open space master and management plan during the spring and beginning of summer. The initial project surveys are now closed. More input opportunities and information regarding future activities will be added to this list as they become available.

## **Schedule for Upcoming Public Input Opportunities**

Dates are being planned for the next phase of the project starting in late August. Check back for more details as events become finalized.



ABOUT

BACKGROUND

MASTER AND MANAGEMENT PLAN PROCESS

FAQS

PUBLIC ENGAGEMENT OPPORTUNITIES

FUNDING

The Blodgett Open Space Master and Management Plan process is funded by the [Trails, Open Space and Parks \(TOPS\)](#) program. Implementation of a future adopted master and management will occur as funding allows.

[ABOUT](#)

[BACKGROUND](#)

[MASTER AND MANAGEMENT PLAN PROCESS](#)

[FAQS](#)

[PUBLIC ENGAGEMENT OPPORTUNITIES](#)

[FUNDING](#)

Coming soon.



# Blodgett Open Space Master and Management Plan



1



Accessible Trails for Other Power-Driven Mobility Devices



4



Off-Leash Dog Area and On-Leash Trails



6



Multise Trails



8

Chairlift on Adjacent Property to Upper Elevations



2

Bird and Wildlife Watching



3

Advanced Single-Use Mountain Biking Trails



5


Volunteering




7

Advanced Single-Use Hiking Trails


## Tell us what you want to see!



Place a green sticker on the features you want to see in the open space.



Place a red sticker on the features you are not interested in seeing in the open space.



# Stay Informed!



719-799-6662



BlodgettMasterPlan@gmail.com



coloradosprings.gov/BlodgettMasterPlan






# Blodgett Open Space Master and Management Plan



Picnic Areas and Shelters



Habitat Protection



Paragliding and Hang-gliding Launch and Landing Sites



Adaptive Management



Nature-based Playground



Winter Sports Trails



Visitor / Regional Trailhead / Interpretive Center



Restrooms

**Tell us what you want to see!**

- Place a green sticker on the features you want to see in the open space.
- Place a red sticker on the features you are not interested in seeing in the open space.



**Stay Informed!**



719-799-6662



BlodgettMasterPlan@gmail.com



coloradosprings.gov/BlodgettMasterPlan





# Self-Guided Tour Map for Blodgett Open Space

Blodgett Open Space Master and Management Plan



**About the Self-Guided Tour**  
**If you have never been here.**

It is Blodgett – everything is uphill to start. Many of the tours have very steep sections with loose gravel.

Most of the tour routes are not on authorized system trails and therefore are not maintained by the City or USFS. Please remain aware and travel with caution.

Some trails can be found on COTrex at [trails.colorado.gov/places/na~2078223](https://trails.colorado.gov/places/na~2078223)

## Trail Segment Descriptions

### Tour 1: Shortest Loop | Very Steep and Loose Sections, Shortest Loop

Mileage 0.8  
 Trail Markers and Colors: B-C-D-A

### Tour 2: To the Overlook | Most Mellow

Mileage 1.67  
 Trail Markers and Colors: A-G-D-A

### Tour 3: A Bit of Wagon Wheel | Mellow Short, Rugged Eroded Sections

Mileage 2.68  
 Trail Markers and Colors: A-G-H-G-D-A

### Tour 4: Into the USFS | A bit further up than Tour 3

Mileage 2.86  
 Trail Markers and Colors: A-G-H-F-G-D-A

### Tour 5: South-Part Ridgeline | View of Quarry from Ridgetop

Mileage 3.05  
 Trail Markers and Colors: A-G-H-F-E-C-B

### Optional Tour Add Ons

#### Added Option for Tours 1-5

North Blodgett | Blodgett System Trails.  
 Mileage 2.3  
 Trail Markers and Colors: I

#### Added Option for Tours 4 and 5

Fenceline' Explore | Steep & Loose, Some neighborhood street connections  
 Mileage 1.69  
 Trail Markers and Colors: E-J-B

## Stay Informed!

719-799-6662 | [BlodgettMasterPlan@gmail.com](mailto:BlodgettMasterPlan@gmail.com)  
[coloradosprings.gov/BlodgettMasterPlan](https://coloradosprings.gov/BlodgettMasterPlan)



## Provide Your Input!

General Survey About the Project [forms.office.com/r/SPkudVuuzm](https://forms.office.com/r/SPkudVuuzm)  
 Visual Preferences Survey [forms.office.com/r/a2Zszgc0Xu](https://forms.office.com/r/a2Zszgc0Xu)  
 Self-Guided Tour Survey [arcg.is/fvCij](https://arcg.is/fvCij)



# **Input Opportunity #1**

Onsite at Blodgett  
Open Space  
South End

*Join Us!*

# On-site Public Input Opportunity

Blodgett Open Space Master and Management Plan

## When

Saturday  
May 20, 2023  
10 AM - 1 PM



## Where

Blodgett  
Open Space  
South Parking  
Lot

**Come out and provide your input for our new master and management plan. Enjoy local food trucks, see exclusive, live drone footage of the open space, and explore the trails!**

Help us imagine the future of Blodgett Open Space. Our team wants to hear from all citizens citywide to help shape new opportunities for outdoor recreation, access, safety, watershed protection, restoration, conservation, and trail connectivity.



**Stay Informed!**



719-799-6662



BlodgettMasterPlan@gmail.com



coloradosprings.gov/BlodgettMasterPlan






# Blodgett Open Space Master and Management Plan



1 Accessible Trails for Other Power-Driven Mobility Devices



4 Off-Leash Dog Area and On-Leash Trails




6 Multiuse Trails




8 Chairlift on Adjacent Property to Upper Elevations




2 Bird and Wildlife Watching



3 Advanced Single-Use Mountain Biking Trails



5 Volunteering



7 Advanced Single-Use Hiking Trails

## Tell us what you want to see!

- Place a green sticker on the features you want to see in the open space.
- Place a red sticker on the features you are not interested in seeing in the open space.



## Stay Informed!



719-799-6662



BlodgettMasterPlan@gmail.com



coloradosprings.gov/BlodgettMasterPlan







# Blodgett Open Space Master and Management Plan



Picnic Areas and Shelters



Nature-based Playground



Restrooms



Habitat Protection




Winter Sports Trails



Paragliding and Hang-gliding Launch and Landing Sites



Visitor / Regional Trailhead / Interpretive Center



Adaptive Management

## Tell us what you want to see!

- Place a green sticker on the features you want to see in the open space.
- Place a red sticker on the features you are not interested in seeing in the open space.



**Stay Informed!**



719-799-6662



BlodgettMasterPlan@gmail.com



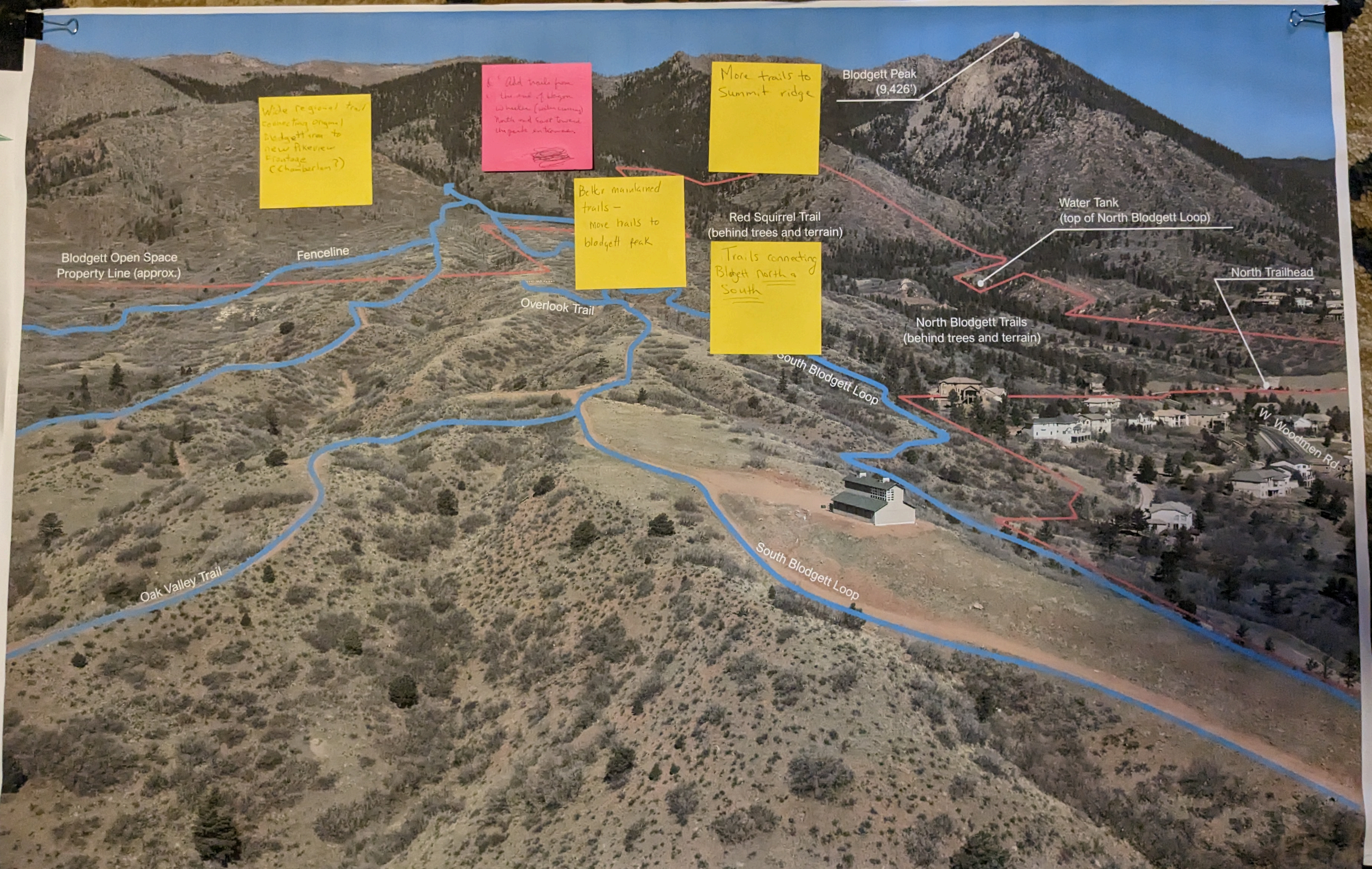
coloradosprings.gov/BlodgettMasterPlan











Wide regional trail connecting original Blodgett area to new Arapaho Frontage (Chamberlain?)

Add trails from the end of blodgett to peak (with crossing) north and east toward the peak entrance

More trails to Summit ridge

Better maintained trails - move trails to blodgett peak

Trails connecting Blodgett north & South

Blodgett Peak (9,426')

Red Squirrel Trail (behind trees and terrain)

Water Tank (top of North Blodgett Loop)

Blodgett Open Space Property Line (approx.)

Fenceline

Overlook Trail

North Blodgett Trails (behind trees and terrain)

North Trailhead

South Blodgett Loop

Oak Valley Trail

South Blodgett Loop

W. Woodmen Rd.



## Visual Preferences Board Counts

Community Activity #1 Onsite Event					
NO.	Image Title	YES	NO	Total	Additional Verbal Comments to Note
1	Accessible Trails for Other Power-Driven Mobility Devices	11	29	40	Most wanted to clarify that they are not in favor of adjusting trails for power vehicles and understand that affects ada access. most wanted to note that they support ADA, but are fearful of what happens when you alter trails to be pavement.
2	Bird and Wildlife Watching	8	2	10	
3	Advanced Single-Use Mountain Biking Trails	34	4	38	
4	Off-Leash Dog Area and On-Leash Trails	16	4	20	
5	Volunteering	7	0	7	
6	Multiuse Trails	23	1	24	
7	Advanced Single-Use Hiking Trails	29	0	29	
8	Chairlift on Adjacent Property to Upper Elevations	11	28	39	
9	Picnic Areas and Shelters	4	6	10	Most would like picnic areas or places to sit, but worried that shelters and nicer areas bring more traffic and transients to the neighborhood.
10	Nature-based Playground	5	1	6	
11	Restrooms	9	12	21	People prefer the portapotty and not a building for fear of attracting transients or being unsafe for people in them alone.
12	Habitat Protection	22	3	25	Most don't want the traffic it attracts. Most liked the kiosk signage but not the actual building/center. It takes away from the nature aspect.
13	Winter Sports Trails	20	0	20	
14	Paragliding and Hang-gliding Launch and Landing Sites	9	17	26	
15	Visitor / Regional Trailhead / Interpretive Center	4	6	10	
16	Adaptive Management	10	4	14	

## Drone Imagery Board Comments

### AREA NAME

Red Squirrel Trail (behind Trees and Terrain)  
Just Left of Red Aquirrel Trail and just north of Overlook Trail  
Blodgett Peak

Sticky Note placed North and just left of Blodgett Peak

North of the Fenceline

### Comment

Trails connecting Blodgett North and South  
Better Maintained trails - Move trqails to Blodgett Park  
More trails to summit ridge  
Add trails from the ends of Wagon Wheel (water crossing) North and East toward the park entrance  
Wide regional trail connecting original blodgett area to new Pikeview Frontage (Chamberlain?)

## General Blodgett Park Map Comments

Oak vallye HOA filing #6 is having an issue with someone vandalizing our private property sign delineating our open space from the park open space. We could use a city/park sign to inform park users.

The parking lot is used for drinking alcohol every night



No parking off of neighborhood roads (Coldwater, Front Royal, Vidalia, Natches, Hollandale, Julynn)

No parking lots near neighborhood

No parking or parking lot on Coldwater Dr

Not enough parking for demand

No parking on coldwater or a parking lot that is accessed from Coldwater or Front Royal  
Gate needs to be closed during darkness

Buy and make this area public open space (pointing to area along Allegheny Dr but before Oak Vally..the Flying W Ranch North Pasture)

Parking must be hidden from residents

Ensure residents that have property line with development, ensure there are not trails that would cause traffic or disturbance (healthy space between trails and property lines)

Traffic condition of W Woodman compared to other roads (W Woodman to Rockrimmon) -

**This sticky didn't make sense on what they want were asking.**

Speed bumps on Allegheny Curve due to high speed racing here is very dangerous.

Speed bumps on allegheny near front Royal - Blind spots and heavy traffic

No use of motorized vehicles

Keep scrub oak stands for birds and squirrels

Close the park lot dusk to dawn. Nothing good in the parking lot after dark. \*I second this.  
Mini incline

Horse barns with two horses

Coordinate with USFS for more high elevation trails

Connecting from Peregrine Open Space to South Area Parking Log with a trail

Install close circuit TV cameras in the parking lot for illegal activity. \* I second this!

Accessible trails for PWD that blend with the environment (Use wood not concrete) with restrictions against motorized vehicles like dirt bikes and ATVs

Good trail to the top of blodgett

Work deal with the USFS for trails to top of blodgett peak

Close the parking lot sooner every day. Too much illegal activity happening 2-3 nights per week. \*I second this!

2nd the CCTV for the parking lot and no dusk to dawn parking. Lots of illegal activity at night

Access to USAFA for egress during emergencies like wildfires like Waldo Canyon type.

More evening security. Gates locked at 9PM or at dark

Dog poop cans. No poop!

No parking on coldwater or parking lot at end of coldwater. Don't turn that area into traffic area



# **Input Opportunity #2**

Pop Up at Get  
Outdoors



# Join Us!

## Public Input Opportunity

### Blodgett Open Space Master and Management Plan

#### When

Saturday  
June 3, 2023  
9 AM - Noon



#### Where

Memorial Park  
1605 E. Pikes  
Peak Ave.

**Come out and provide your input at the Leave No Trace activity station for our new master and management plan.**

Enjoy this free interactive event where the whole family can explore outdoor activities and connect with local outdoor businesses, groups, nonprofits, clubs, and land managers! The goal of Get Outdoors Day is to connect people to the great outdoor recreation opportunities that we have in the local Pikes Peak Region and to provide the opportunity to learn a new hobby, practice a new skill, or learn about opportunities to connect with and conserve our outdoor spaces. Activities include Paddle Boarding, Fishing, Kayaking, Shooting Sports, Yoga, Biking, and much more!

**Help us imagine the future of Blodgett Open Space. Our team wants to hear from all citizens citywide to help shape new opportunities for outdoor recreation, access, safety, watershed protection, restoration, conservation, and trail connectivity.**

**Learn more at [ppora.org/get-outdoors-day](http://ppora.org/get-outdoors-day)**



## Stay Informed!



719-799-6662



[BlodgettMasterPlan@gmail.com](mailto:BlodgettMasterPlan@gmail.com)



[coloradosprings.gov/BlodgettMasterPlan](http://coloradosprings.gov/BlodgettMasterPlan)











# Blodgett Open Space Master and Management Plan




Picnic Areas and Shelters



Habitat Protection




Paragliding and Hang-gliding Launch and Landing Sites



Adaptive Management



Nature-based Playground



Winter Sports Trails



Visitor / Regional Trailhead / Interpretive Center



Restrooms


**Tell us what you want to see!**

- Place a green sticker on the features you want to see in the open space.
- Place a red sticker on the features you are not interested in seeing in the open space.



**Stay Informed!**

719-799-6662   
 [BlodgettMasterPlan@gmail.com](mailto:BlodgettMasterPlan@gmail.com)  
[coloradosprings.gov/BlodgettMasterPlan](http://coloradosprings.gov/BlodgettMasterPlan)






# Blodgett Open Space Master and Management Plan



Accessible Trails for Other Power-Driven Mobility Devices




Bird and Wildlife Watching



Advanced Single-Use Mountain Biking Trails



Off-Leash Dog Area and On-Leash Trails



Volunteering



Multiuse Trails



Advanced Single-Use Hiking Trails



Chairlift on Adjacent Property to Upper Elevations

## Tell us what you want to see!

- Place a green sticker on the features you want to see in the open space.
- Place a red sticker on the features you are not interested in seeing in the open space.



**Stay Informed!**



719-799-6662



BlodgettMasterPlan@gmail.com



coloradosprings.gov/BlodgettMasterPlan





# **Input Opportunity #3**

State of the  
Outdoors Event  
Boards



# Blodgett Open Space Master and Management Plan



Picnic Areas and Shelters



Habitat Protection



Paragliding and Hang-glider Launch and Landing Sites



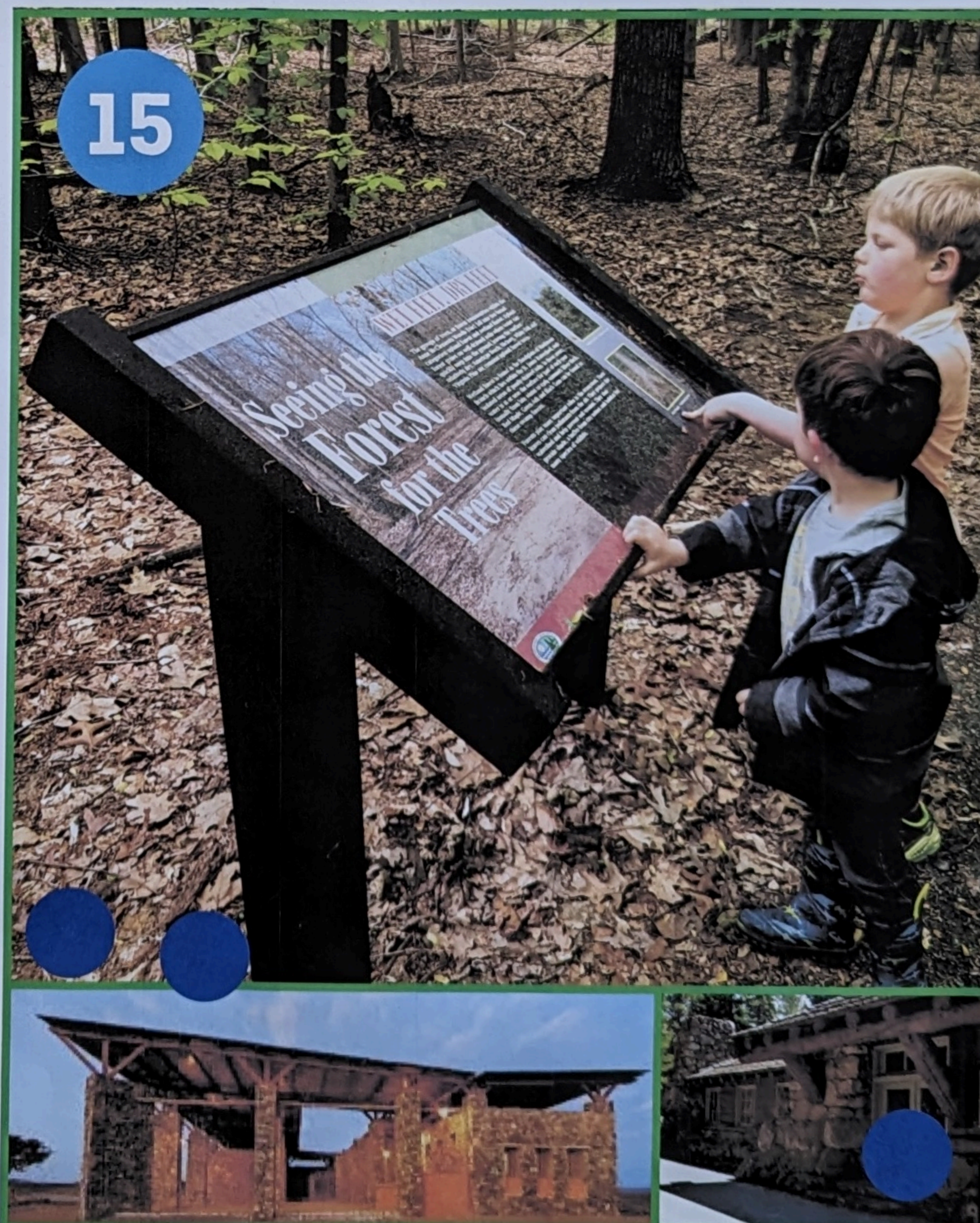
Adaptive Management



Nature-based Playground



Winter Sports Trails



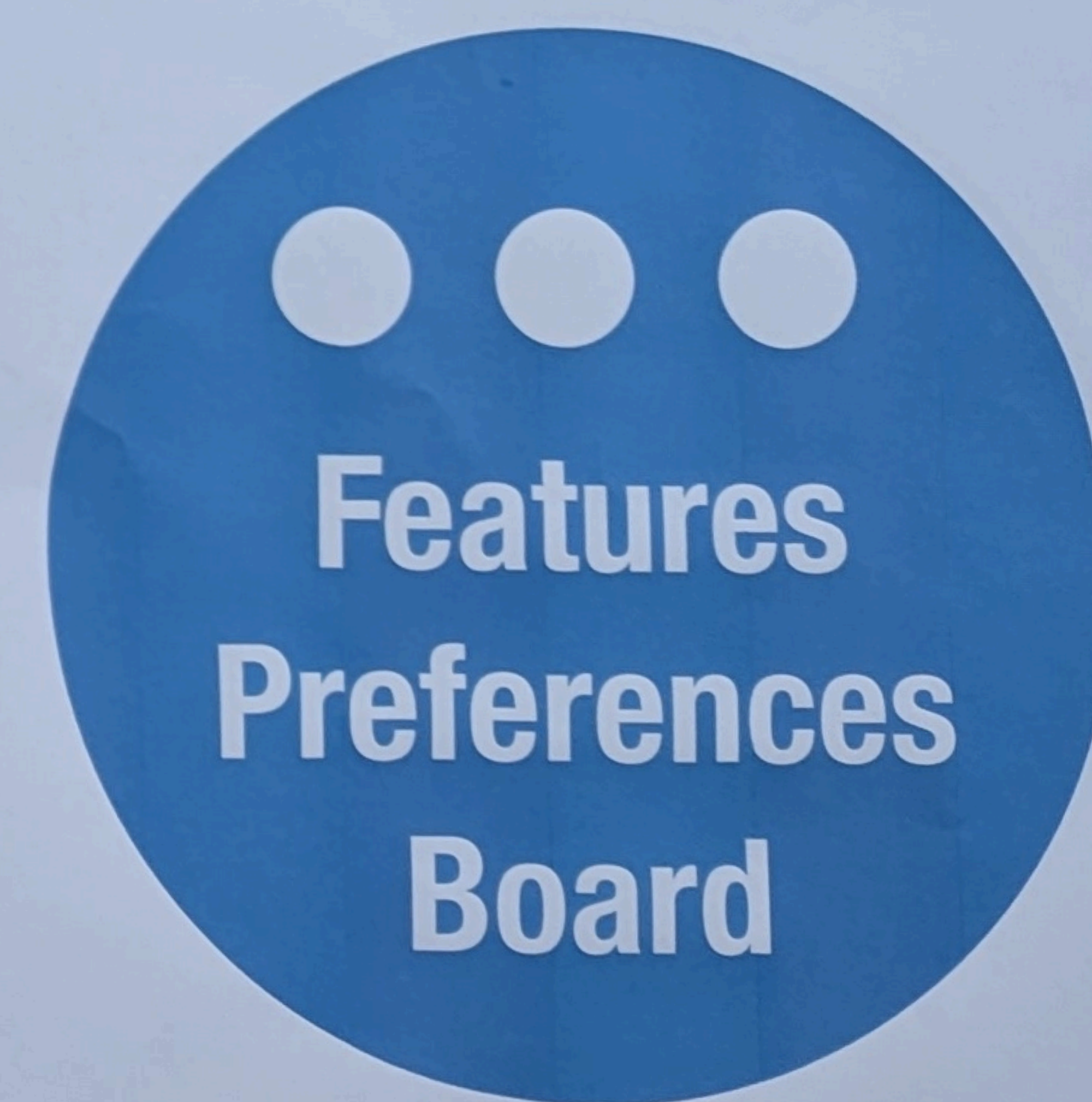
Visitor / Regional Trailhead / Interpretive Center



Restrooms

## Tell us what you want to see!

- Place a sticker on the features you want to see in the open space.
- Place a sticker on the features you are not interested in seeing in the open space.



State of the

## Stay Informed!

719-799-6662   
 BlodgettMasterPlan@gmail.com  
 coloradosprings.gov/BlodgettMasterPlan





# Blodgett Open Space Master and Management Plan



1



4



6



Multiuse Trails




8

Chairlift on Adjacent Property to Upper Elevations



Accessible Trails for Other Power-Driven Mobility Devices



Off-Leash Dog Area and On-Leash Trails




7

Advanced Single-Use Hiking Trails




2

Bird and Wildlife Watching



5



Volunteering



3

Advanced Single-Use Mountain Biking Trails

## Tell us what you want to see!

- Place a  sticker on the features you want to see in the open space.
- Place a  sticker on the features you are not interested in seeing in the open space.



## Stay Informed!



719-799-6662



BlodgettMasterPlan@gmail.com



coloradosprings.gov/BlodgettMasterPlan



State of the Outdoors



## Response to the Feature Preference Boards and Map Comments

Observation: About 50% of the participants did not utilize all their dots.

State of the Outdoors		
Preference	Yes	No
Accessible Trails	6	0
Bird and Wildlife Watching	1	0
Advanced Single-use Mountain bike trails	2	0
Off- leash dog are on-leash trails	1	3
Volunteering	2	0
Multiuse Trails	8	0
Advanced Single -use Hiking trails	6	0
Chairlift	7	2
Picnic area and shelter	2	1
Nature-based playground	4	1
Restrooms	6	0
Habitat Protection	6	0
Winter sports trails	4	0
Paragliding and Hang-gliding Launch and Landing	2	3
Visitor/Regional Trailhead / Interpretive Center	3	0
Adaptive Management	2	0

### Comments on Map

1. More trails connecting North South
2. Love it as is :)
3. A "real" trail to the top fo the Peak (sustainable)
4. Disc Golf



# **Input Opportunity #4**

Trailhead Pop Up  
at UTE and BOS  
North Trailhead  
Event Boards



# Blodgett Open Space Master and Management Plan



1



Accessible Trails for Other Power-Driven Mobility Devices



2

Bird and Wildlife Watching



3

Advanced Single-Use Mountain Biking Trails



4




Off-Leash Dog Area and On-Leash Trails



5


Volunteering



6



Multiuse Trails



7



Advanced Single-Use Hiking Trails



8

Chairlift on Adjacent Property to Upper Elevations

Tell us what you want to see!

-  Place a green sticker on the features you want to see in the open space.
-  Place a red sticker on the features you are not interested in seeing in the open space.

Features  
Preferences  
Board

Stay Informed!



719-799-6662



BlodgettMasterPlan@gmail.com



coloradosprings.gov/BlodgettMasterPlan





# Blodgett Open Space Master and Management Plan



Picnic Areas and Shelters



Habitat Protection



Paragliding and Hang-gliding Launch and Landing Sites



Adaptive Management



Nature-based Playground



Winter Sports Trails



Visitor / Regional Trailhead / Interpretive Center



Restrooms

**Tell us what you want to see!**

- Place a green sticker on the features you want to see in the open space.
- Place a red sticker on the features you are not interested in seeing in the open space.



**Stay Informed!**

719-799-6662   
 [BlodgettMasterPlan@gmail.com](mailto:BlodgettMasterPlan@gmail.com)  
[coloradosprings.gov/BlodgettMasterPlan](http://coloradosprings.gov/BlodgettMasterPlan)





# Visual Preferences

## Board Counts

### UTE and BOS North Trailhead Input

NO.	Image Title	YES	NO
	Accessible Trails for Other Power-Driven		
1	Mobility Devices	14	5
2	Bird and Wildlife Watching	3	0
3	Advanced Single-Use Mountain Biking Trails	15	0
4	Off-Leash Dog Area and On-Leash Trails	13	0
5	Volunteering	7	0
6	Multiuse Trails	14	0
7	Advanced Single-Use Hiking Trails	24	0
	Chairlift on Adjacent Property to Upper		
8	Elevations	2	11
9	Picnic Areas and Shelters	1	2
10	Nature-based Playground	6	0
11	Restrooms	10	0
12	Habitat Protection	20	0
13	Winter Sports Trails	9	0
	Paragliding and Hang-gliding Launch and		
14	Landing Sites	3	5
15	Visitor / Regional Trailhead / Interpretive Center	6	0
16	Adaptive Management	6	0



# **General Input Survey Data Report**



# Blodgett Open Space Master and Management Plan | Public Input Survey

275

Responses

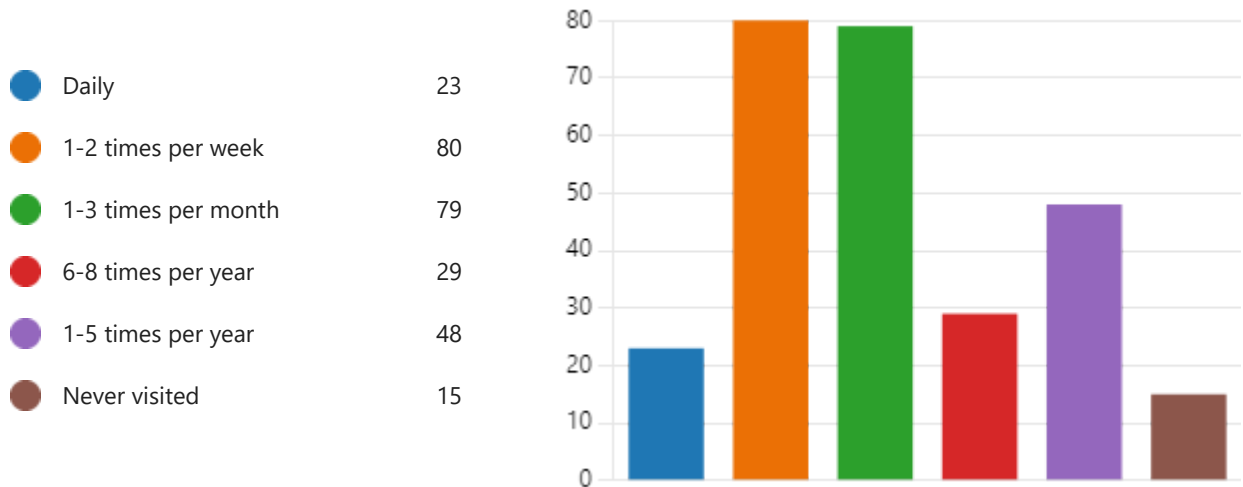
11:12

Average time to complete

Closed

Status

## 1. How often do you frequent Blodgett Open Space?





2. If you answered never visited, tell us what has kept you from visiting Blodgett Open Space below.

14  
Responses

Latest Responses

3 respondents (21%) answered **mountain** for this question.

A word cloud showing responses to the question. The most prominent word is "mountain". Other words include "trail", "launch", "biking trails", "trail system", "terms of terrain", "gre", "true", "big", "unfriendly", "mountain bike", "mountain biking", "mountain biker", "existence", "drive across town", "no idea", "w", and "No".

3. What do you love about Blodgett Open Space?

254  
Responses

Latest Responses

*"More secluded trails for hiking and mountain biking."*

*"Hiking, uncrowded trails"*

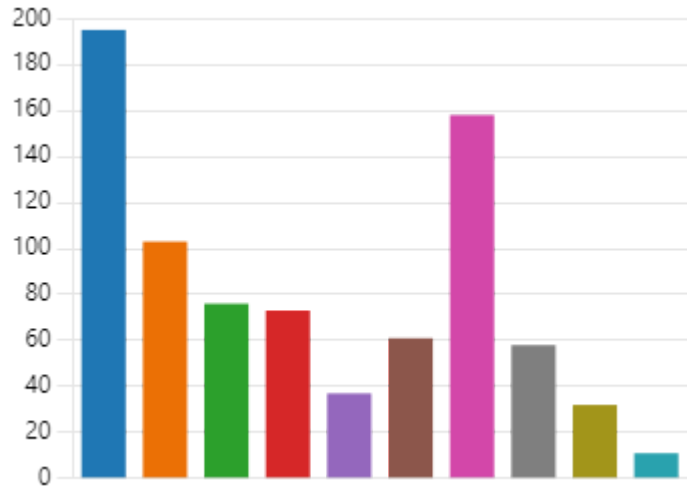
112 respondents (44%) answered **trails** for this question.

A word cloud showing responses to the question. The most prominent word is "trails". Other words include "new trails", "trails and views", "Good trail", "Great trails", "trails ar", "trail system", "Fenceline trail", "trail run", "mountain bike", "views", "MTB trails", "raw trails", "bike trails", "hiking trails", "variety of trail", "Fun trails", and "trail".



4. What types of activities do you enjoy at Blodgett Open Space? Select all that apply.

<span style="color: blue;">●</span> Hiking	195
<span style="color: orange;">●</span> Biking	103
<span style="color: green;">●</span> Dog Walking	76
<span style="color: red;">●</span> Trail Running	73
<span style="color: purple;">●</span> Photography	37
<span style="color: brown;">●</span> Wildlife Observation	61
<span style="color: pink;">●</span> Mountain Biking	158
<span style="color: grey;">●</span> Contemplative Time	58
<span style="color: olive;">●</span> Bird Watching	32
<span style="color: cyan;">●</span> Other	11



5. What excites you about Blodgett Open Space master and management plan update?

244  
Responses

Latest Responses

*"The potential expansion into the Pikeview Quarry."*

*"Increase in restrooms, parking"*

166 respondents (68%) answered **trail** for this question.





6. What opportunities do you feel there are for Blodgett Open Space?

0  
Responses

Latest Responses

7. What concerns do you have about the property and/or the update effort?

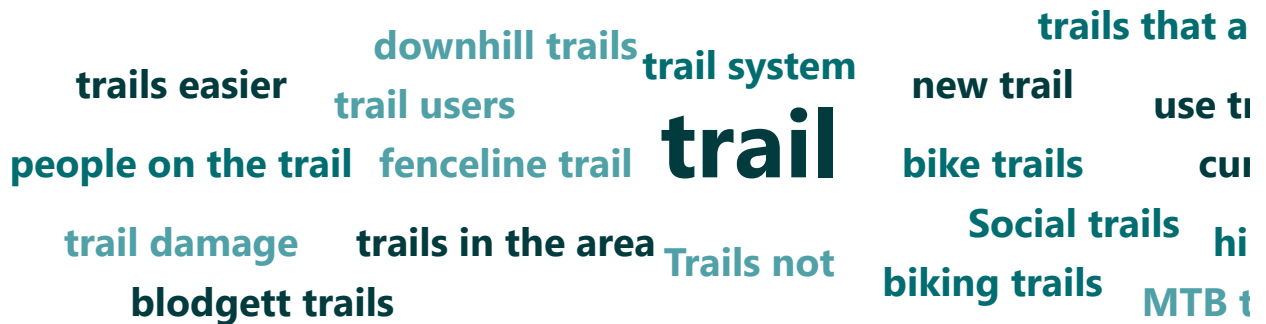
232  
Responses

Latest Responses

"I am worried about the destruction and closure of fun mountai..."

"Please do not open to ATV or any vehicle use"

136 respondents (59%) answered **trail** for this question.



8. In prior visits to Blodgett Open Space, have you ever traveled to the top of the peak or beyond?

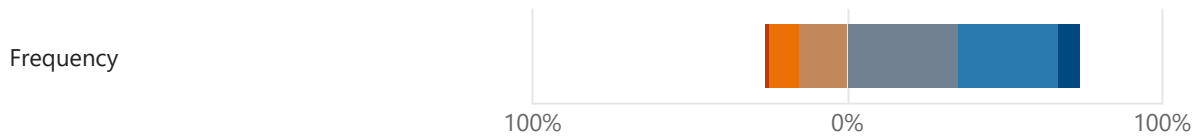
● Yes	158
● No	77
● Tried but did not get to the top	32





9. If you answered "yes", how often do you travel to the top of Blodgett Peak and beyond?

■ 1-2 times per week  
 ■ 1-3 times per month  
 ■ 6-8 times per year  
 ■ 1-5 times per year  
■ Once every few years  
 ■ Once is enough



10. Is there anything you would like to make sure is considered as this plan is developed?

221  
Responses

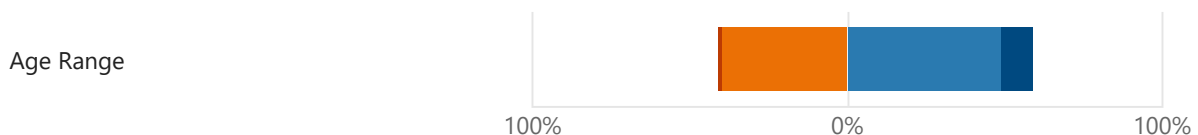
Latest Responses  
"No vehicles please"

33 respondents (15%) answered **biking only trails** for this question.



11. What age range do you fall into?

■ 6-18 years old  
 ■ 19-39 years old  
 ■ 40-65 years old  
 ■ 66 and older





12. Please enter your zip code.

267  
Responses

Latest Responses

"80919"

"80919"

"80907"

141 respondents (53%) answered **80919** for this question.



13. Please enter your email address below if you would like to sign up for project updates and future news about Blodgett Open Space.

176  
Responses

Latest Responses

"deirdre@theequitygroup.net"



ID	Start time	Completion time	How often do you frequent Blodgett Open Space?	If you answered never visited, tell us what has kept you from visiting Blodgett Open Space below.	What do you love about Blodgett Open Space?	What types of activities do you enjoy at Blodgett Open Space? Select all that apply.	What excites you about Blodgett Open Space: master and management plan update?	What opportunities do you feel there are for Blodgett Open Space?	What concerns do you have about the property and/or the update effort?	In prior visits to Blodgett Open Space, have you ever traveled to the top of the peak or beyond?	Frequency	Is there anything you would like to make sure is considered as this plan is developed?	Age Range	Please enter your zip code.	Please enter your email address below if you would like to sign up for project updates and future news about Blodgett Open Space.
1	4/13/23 22:16:13	4/13/23 22:17:54	1-3 times per month		this is priscilla	Hiking,Trail Running,Wildlife Observation,Mountain Biking	this is priscilla	this is priscilla		Yes	Once is enough	respect the team	40-65 years old	80919	
2	4/14/23 11:27:16	4/14/23 11:31:29	1-5 times per year		the views, the terrain, the trails	Trail Running;	more trail opportunities		over use and vandalism	Yes	Once every few years		40-65 years old	80915	
3	4/14/23 16:39:51	4/14/23 16:45:08	1-5 times per year			Hiking,Mountain Biking				Yes	Once every few years	Paragliding and hang gliding	40-65 years old	80904	
4	4/27/23 15:30:23	4/27/23 15:35:04	1-5 times per year		Interface with USFS.	Hiking;	Inclusive of USFS and access to Blodgett Peak. Seamless transition to Pikeview quarry bike park in future.			No	Tried but did not get to the top	Look into donation or land exchange with USFS to have city control more of land areas.	66 and older	890918	
5	4/27/23 16:24:36	4/27/23 16:27:32	1-2 times per week		The different trails offer variety	Hiking,Photography;			Better trail markers				66 and older	80819	
6	4/27/23 18:49:03	4/27/23 19:04:08	1-2 times per week		The rugged mountain feel so close to town	Hiking,Trail Running,Contemplative Time;	I truly love this open space and I want to help preserve the special wilderness feel of this place.		I am concerned how other open space parks are being "urbanized" with big road like trails which ruin the wilderness feel of the parks.	Yes	1-2 times per week		40-65 years old	80919	
7	4/28/23 7:57:06	4/28/23 8:04:41	1-3 times per month		Fence line trail, the views and unique location, potential for new trails.	Hiking,Biking,Trail Running,Photography,Wildlife Observation,Mountain Biking,Contemplative Time,Bird Watching;	It's exciting seeing that the city is willing to listen to us and make changes towards public benefit. I'd love to see more trails built with riders' inputs, more challenging trails and less "bike path" or too easy type of trails. We want technical and rogue.		I'm concerned that the trails built will be made so that any rider can ride them. There should be trails of all difficulty so that riders can progress. If trails are built so that any beginner can ride them, then riders will never be able to get better and enjoy new challenges. The main reason for why the US struggles at a world cups.	No		Make challenging trails! We want rocks, jumps, drops, technical and flowy, biking only trails! There's three biking only trails in Colorado Springs, but an immense amount of hiking only trails. However, hikers (I'm a hiker too, not hating on them) always prefer to hike on non-hiking specific trails where we love to mountain bike, and the grand majority of trail maintenance and building is done by mountain bikers (COSMBA, Medicine Wheel, myself, high school cycling team, plenty more). Mountain bikers deserve more biking only trails, plus it'll help with flow and safety.	19-39 years old	80905	
8	4/28/23 15:31:57	4/28/23 15:44:47	1-2 times per week		It's beauty and spectacular views.	Hiking,Dog Walking,Bird Watching;	Love to have a hiking space so close to home.		1. As a neighbor on Julynn Road, I see Blodgett Peak every day. My concerns are as follows: Fire-we have seen people using the South parking lot very late at night for parties. We have observed lots of noise, having fires and leaving trash. With homes so close, we need to make sure this is a safe area at night. We need to make sure this area is closed on a daily basis in the evening. Dogs off leash-Many, many people use the area for off leash dog runs. This is concerning because of damage to vegetation, and other people who want to use the area without dogs running loose.	Yes	Once is enough	I would like to see the parking lots closed every evening. Also, more signage for no fires, no overnight parking or parking after closure. Some type of enforcement for off leash dogs...sockets given and lots more signs. It would be amazing to have designated bike trails and hike trails. Also, please consider the immediate neighborhood. Our HOA owns a trail just above our homes and we would like to keep that trail private and in good shape for the residents.	40-65 years old	80919	
9	4/28/23 17:12:50	4/28/23 17:24:17	1-5 times per year		natural area close to / in the city	Hiking;	trails in the quarry buffer property, access to the buffer property		bighorn sheep herd - how sensitive are they to human activity in the area social trails and connections in Forest Service property without approval	Yes	Once every few years	need to have enough parking to meet anticipated demand.	40-65 years old	80905	
10	4/30/23 8:19:47	4/30/23 8:21:33	1-3 times per month		How quiet it is.	Hiking,Dog Walking,Mountain Biking,Contemplative Time;				Yes	1-5 times per year	Leave it alone	19-39 years old	80919	
11	5/1/23 10:35:22	5/1/23 11:00:44	1-2 times per week		Blodgett Open Space is a wild and quiet corner of Colorado Springs. For those who are willing to work hard, the solitude and views are a fantastic reward. There is also interesting wildlife and trails which are actually challenging - a nice change from standard urban trails.	Hiking,Dog Walking,Trail Running,Wildlife Observation,Photography,Contemplative Time;	While the route up Blodgett can be fun and challenging, it is also confusing. I'm hoping a tactical route up the peak can be designed - something philosophically appropriate like the Dixon Trail in Cheyenne Mountain State Park, NOT like the Barr Trail. For the record, the illegal trail from Dry Creek to the upper third of Blodgett is significantly better than the Blodgett "trail".		I'm concerned conflicting desires will ruin the area. The desire to protect the natural and wild aspect of the Blodgett area neither aligns with the desire to place an adjacent bike park nor pairs nicely with the recent trend of scouring bulldozer gashes across most open spaces and calling them "trails".  Since the trailhead on Centennial was put in, the West Woodmen Trail and Fence Line trail have become busy with bike traffic. The downhill traffic on Fence Line is reckless and dangerous - it is the new Captain Jacks (However "illegal", this line is undeniably great for hiking). Social trails built by the bikers have sprung up and the area (I've even encountered bikers dropping in from Ormes and coming down Dry Creek) has become a hazard to walkers. Additionally, the trailhead for West Woodmen has created a haven for loitering teens, the same problem the Blodgett trailhead has dealt with. I remember when the home owners across the street were told the trailhead at the top of Centennial wouldn't bring in the kind of problems it has.  The installation of a bike park, instead of restoring the quarry to a natural state, will flood the neighborhood and trails with activity. Oak Valley Ranch Park will become the overnight car camping spot for those using the park, which will also bring recreational drug use to the park which is currently a quiet nook for small children and families. This will destroy the village-like dynamic of Oak Valley Ranch.  The trails in the area will become overrun by the biking lobby and only those strictly policed in Blodgett will remain safe for hikers.  So my concern is great for money and resume accomplishments will win out over making trails wild, quiet, and sustainable. I fully expect the biking lobby to utterly ruin the area, the trails to be scraped into wide swaths devoid of terrain challenges, Oak Valley to be diminished by business, and all wild routes up high (apart from one route up Blodgett) to be blocked off.	Yes	1-3 times per month	- Preserve the wildness and quiet of the Oak Valley and Blodgett areas - choose the natural state over the money making one. The bike park will be worse for the wildlife than a random hiker fit enough to make it to ridgeline. - Do build trails like the Dixon trail. Don't scrape trails into wide scars a stretcher can traverse. Rocks and roots are part of the aesthetic and the pleasure of hiking. - Do solve the challenge in such a way the children and families playing at Oak Valley Ranch park aren't suddenly dealing with loiterers - Do make the area an on foot haven, not a biking one. Colorado Springs has plenty of great biking and we don't need another Captain Jacks.	40-65 years old	80919	



12	5/1/23 11:16:53	5/1/23 11:23:41	Daily	Great trails, great views, clean, quiet.	Hiking,Biking,Dog Walking,Trail Running,Photography,Wildlife Observation,Mountain Biking,Contemplative Time;	Access to more trails.	The South Blodgett parking lot has become a significant issue. Two weeks ago, my wife encountered a deceased individual. Today, there was a homeless man resting in his vehicle, possibly for the entire night. The location has turned into a gathering spot for individuals smoking marijuana, and litter is abundant.  Last week, I witnessed a man arrive, release his dog from the car without a leash, and the dog proceeded to defecate. The dog then reentered the vehicle, and the man departed without addressing the mess. Although this may not appear serious, it contributes to the area's deterioration.  The parking lot is situated in such a hidden location that monitoring the activities occurring there is difficult, yet it has become a major concern for the neighborhood. As residents living close to the parking lot, we are directly affected by these problems.	Yes	1.5 times per year	I love the space, we just need to make sure we can keep people accountable to keeping it clean/ safe. My fear is someone's going to get careless and burn down the area (like Christmas 2021).	40-65 years old	80919
13	5/1/23 11:55:10	5/1/23 11:57:33	1-2 times per week	1. Many access points to National Forest and Air Force Academy land 2. Steep and sustained ascents and descents for trail running and mountain biking that are not as common in other open spaces in Colorado Springs. 3. Technically challenging (aka, difficult or black diamond) mountain bike trails (especially "fenceline" trail and Red Squirrel trail)	Hiking,Trail Running,Mountain Biking,Contemplative Time;	The opportunity to build new trails and reinforce existing trails. Blodgett Open Space offers steep terrain that I hope will be utilized to provide new opportunities for technical downhill mountain biking.	1. Closure of existing trails such as "fenceline" or in the "statters" area. 2. Removal of technical features such as rocks, roots, or drops 3. Removal of access points to national forest or air force academy land	Yes	1-5 times per year	1. Continued Access to the peak critical to this project's success 2. Many hikers enjoy hiking beyond Blodgett peak to Ormes and this access should be preserved or enhanced	19-39 years old	80919
14	5/1/23 12:37:58	5/1/23 12:42:28	1-2 times per week	Access.	Hiking,Photography;		The South Blodgett parking lot is a magnet for criminal activity. Lots of undesirable stuff happening there after dark since it's out of view of the roadway. The gate needs to be closed after hours.	No		Close the south lot gate after hours. Patrol for undesired activities after dark. It's the party spot for northwest Colorado Springs since it's out of view.		80919
15	5/1/23 12:38:13	5/1/23 12:47:15	Daily	Quiet single track for hiking and biking with family	Hiking,Biking,Trail Running,Wildlife Observation,Mountain Biking,Contemplative Time,Bird Watching;	Nothing	Over crowded trails and increased crime at parking lots.	Yes	Once every few years	Not making machined trails for mountain bikes.. The built bike trails are not maintained at red rocks and are hard to ride due low maintenance. Single track trails are much better for people and the land. I am an avid mountain biker I do not want a bike park.. Quality single track only please.	40-65 years old	80919
16	5/1/23 14:52:52	5/1/23 15:06:16	Daily	Beauty, peacefulness, wildlife, proximity to city	Hiking,Dog Walking,Wildlife Observation,Contemplative Time,Bird Watching;		Many visitors currently fail to heed the trail signs saying not to enter specific areas (recreation, this is not a trail, etc). Many visitors currently have their dogs off-leash, in violation of the trail signs, and fail to remove their pet's waste. We live on Julynn road in Oak Valley Ranch Filing # 6 HOA directly abutting Blodgett South open space, and several times our Private Property/No Trespassing signs delineating our property from park space have been destroyed by park visitors.	Yes	Once every few years	At the Blodgett south planning meeting at Eagleview middle school a few years ago, the officials running that meeting stated that there would be a fence put up to delineate our Oak Valley Ranch Filing #6 HOA property from the Blodgett South open space property, and so far only a part of that fence has been installed. Currently, our HOA-owned open space property is being used frequently by non-HOA Blodgett South open space visitors.	40-65 years old	80919
17	5/1/23 17:46:32	5/1/23 17:49:11	1-5 times per year	natural area near the city	Hiking;		Need to have enough parking for users coming from outside the nearby neighborhoods.	Yes	Once every few years	Include a mini Incline, maybe planned to extend into the quarry area if that is donated to the city and the city accepts it.	40-65 years old	80906
18	5/2/23 11:30:33	5/2/23 11:31:30	1-2 times per week	everything	Hiking,Wildlife Observation,Photography,Contemplative Time,Bird Watching;	New trails	Parking issues/more people in residential area	No		Agreement with signage to top of peak	40-65 years old	80919
19	5/2/23 16:28:53	5/2/23 16:38:11	1-3 times per month	The trails with tree cover to get out of the heat. The variety of trail difficulty depending on how you're feeling that day. Good trail signage and amenities at the parking lot. It's also very well maintained and clean.	Hiking,Trail Running,Wildlife Observation,Contemplative Time;	Knowing that feedback on what will make the site better/more engaging/more accessible/more fun is being actively sought out. Users are passionate about their activity and their spaces they do those activities in. Seeing user feedback go in to the process and reflected in the end project is what's exciting. The people	Balancing the needs of communities around the area.	Yes	6-8 times per year	Keeping the hike to the peak as difficult as is it now. I don't want to see a watered down/switch backed trail created. Speaking for myself, I specifically do this trail because of the awesome workout it gives me in a short amount of time. It hits the spot.	40-65 years old	80918
20	5/2/23 20:07:06	5/2/23 20:15:32	1-2 times per week	It's a beautiful piece of land with wonderful views. It's rarely crowded - in fact, some of the trails feel very secluded.	Hiking;	Not a whole lot. I didn't care for the trail reworking/closing that's been done recently and I don't see why you'd ever bulldoze a new trail when existing trails were great. If you want to create an established trail to the summit, that seems OK because so many people go up there anyway. On the other hand, I'm not excited about drawing in crowds.	(from above question): I didn't care for the trail reworking/closing that's been done recently (why put the ridiculous fence and branches where the old Ponderosa trail used to start, for instance), and I don't see why you'd ever bulldoze a new trail when existing trails were great. The wheel doesn't need to be reinvented here. I am concerned that you all will do too much, when it really isn't called for, and thus will ruin what is already an amazing place. Minimal to no intervention is the best thing you can do.	Yes	Once every few years	Talk to the community over and over. Minimize change - don't ruin a good thing.	40-65 years old	80919



21	5/3/23 11:40:35	5/3/23 12:27:45	1-3 times per month	It is not too crowded	Trail Running;	The extension of the Chamberlain Trail	The crowds: it will bring to this quiet part of town, more vehicle traffic on the roads, risks to the large number of cyclists, and the safety of the residents. We already have people 'camping' in their cars at the West Woodmen Trailhead due to the limited visibility from the road. I know all parks are at risk of fires, but this open space has seen quite a few fires.	Yes	1-5 times per year	The Chamberlain Trail connecting the north and south ends of town.	40-65 years old	80919
22	5/3/23 12:42:39	5/3/23 12:47:36	1-2 times per week	That it is easily accessible to my neighborhood	Hiking;	That you will take the planning process seriously and not do things at the whim of an employee	You must improve the trails that are straight up and down with no switchbacks, with the poa granite that makes it hazardous.	No		A designated trail to the top of Blodgett Peak. Since the inception of the open space. There have been thousands of people who have bushwhacked their way to the top. This has resulted in deaths, rattlesnake bites, injuries, etc.		80919
23	5/3/23 15:19:37	5/3/23 15:25:47	1-5 times per year	Uncrowded trails	Hiking;Photography;Wildlife Observation;Bird Watching;	Can't wait for it to link with other trails.	Wildland fire risk will increase as more people use this area. If you're caught on these trails, your chance of survival is low.	Tried but did not get to the top		Bikes need separate trails. Trails need plenty of switchbacks in this steep terrain.	66 and older	80831
24	5/3/23 20:24:47	5/3/23 20:28:27	6-8 times per year	Views, good trails	Hiking;	More trails?	None	Yes	1-5 times per year	Sustainable trails to the peaks would be a vast improvement over the current social trail	40-65 years old	80919
25	5/3/23 21:43:10	5/3/23 21:45:14	1-2 times per week	Having it literally being my backyard.	Hiking;Dog Walking;Wildlife Observation;Biking;Contemplative Time;	That I live right by it and can take advantage of any changes.	Increased traffic in the local (my) neighborhood.	Tried but did not get to the top		Traffic control.	40-65 years old	80919
26	5/4/23 8:48:09	5/4/23 8:50:46	Daily	I love the mountain biking. The raw trails.	Biking;Trail Running;	More mountain biking trails and more open space connectivity	concerned that the trails will be tamed in the area	Yes	6-8 times per year	It would be great if more trails could be added and further up the mountain, potentially even connecting to rampart range road and rampart review	19-39 years old	80919
27	5/4/23 9:03:52	5/4/23 9:04:46	1-2 times per week	Mountain bike	Biking;Hiking;	More mountain biking	None	No		More mountain biking	19-39 years old	80918
28	5/4/23 9:32:44	5/4/23 9:41:19	1-2 times per week	The quiet, very little crowds and natural trails.	Biking;Trail Running;	I'm trying to be excited for the plan update. I would love to see blodgett maintain its natural trails and raw trails while making connections to nearby spaces.	I do not want to see blodgett trails into what has happened at red rocks. I like the single track trails and I don't want to see bench cuts into the side of the hill that's 6-8 feet in width. Also, many of the recently abandoned trails in red rocks have only been there for a few years, which in my opinion is unnecessary that trails are only able to be used a few years before deeming them unsustainable. Build trails that are maintainable with volunteer hours and rework isn't created in a few short years down the road.	Yes	6-8 times per year	Connecting trails beyond the summit would be great! Many opportunities to expand access.	19-39 years old	80919
29	5/4/23 9:39:43	5/4/23 9:41:33	Daily	One of our best open spaces with connectivity to front range. My property borders the park	Hiking;Biking;Trail Running;Photography;Mountain Biking;	More trail development	Please don't sanitize the bike trails!	Yes	1-3 times per month	More mountain biking!	19-39 years old	80919
30	5/4/23 9:52:52	5/4/23 9:57:08	1-3 times per month	Fun trails, good views	Biking;Mountain Biking;Contemplative Time;	The possibility of new trails and increased access.	Closing of trails, poorly executed trails, lack of dedicated hiking and downhill biking trails. I want access for all, but there needs to be more development of dedicated bike only trails to decrease conflicts between trail users. Happy to have a few hike only trails as well to balance it out.	No		Dedicated trails to user groups	19-39 years old	80903
31	5/4/23 9:58:57	5/4/23 10:00:59	Daily	How quickly you can ride up to glorious views and the quietness of the area.	Mountain Biking;	It's the perfect landscape for really fun and flow mountain bike trails.	None.	Yes	6-8 times per year		19-39 years old	80919
32	5/4/23 10:17:14	5/4/23 10:28:30	6-8 times per year	Small crowds. How it's not very well known and not popularized like straton and gold camp area has become.	Hiking;Trail Running;Mountain Biking;Dog Walking;	I appreciate the open space the way it is.)	Explosion of traffic on trails. Disruption of environment and wildlife. IMO, the trail system there is perfectly adequate.	Yes	1-5 times per year	Would appreciate if existing trails are not removed/rerouted.	19-39 years old	80907
33	5/4/23 10:43:55	5/4/23 10:53:07	1-3 times per month	There's great mountain biking, particularly on the more raw trails like fencecine.	Biking;Mountain Biking;	I'm excited to see blodgett open space expand and for the possibility of new trails. I'd be very excited to see the expansion of all kinds of natural/rougher trails and especially excited if COSMBA could come do something like what they did with the new Black Sheep trail at Pulgert. I like the idea of majority shared use trails, but also some that are hiking only and some that are downhill bike only.	I'm always nervous about seeing more boring double track and sanitized trails put in. I don't find it fun to hike nor bike.	No		Mountain bikes and specifically some chunky trails that take advantage of the natural terrain in the area	19-39 years old	80919
34	5/4/23 11:09:19	5/4/23 11:11:10	1-5 times per year	Great Downhill trails	Mountain Biking;	New MTB trails	Losing MTB trails	No		Built features, trail features for MTB, trail hubs, and great signage	40-65 years old	80905
35	5/4/23 12:07:18	5/4/23 12:13:29	1-3 times per month	It's spacious (not crowded) and beautiful. It's physically demanding on a bike.	Hiking;Mountain Biking;	Greater use of the space above the existing trail system. As well as additional trails in the currently utilized area.	Let's not make another Same Fe trail there. The ruggedness of Blodgett is a big draw. Let's keep it that way.	Yes	Once every few years.	I would love to see a mountain bike climb trail go up to the top of the foothills south of Blodgett. And eventually descending trails coming down. It would vastly open up the usability of the area and surrounding area.	19-39 years old	80919
36	5/4/23 15:46:14	5/4/23 15:47:08	6-8 times per year		Hiking;Biking;Dog Walking;Trail Running;Mountain Biking;Contemplative Time;			Yes	6-8 times per year		19-39 years old	80905
37	5/4/23 19:33:14	5/4/23 19:41:28	1-3 times per month	Climbing and descending the mountain bike trails.	Biking;	I'm excited about a greater quantity and variety of trails. The terrain and space have the potential to be a great bike park.	The timeline concerns me as I'm not getting any younger.	No		That single purpose downhill mountain bike trails be included among the trails created.	40-65 years old	80919
38	5/7/23 17:17:22	5/7/23 17:21:30	6-8 times per year	It's a close hike.	Dog Walking;Contemplative Time;	Not too much.	My concern is the usage AFTER the park closes. It's not locked up or policed and there's a lot of activity after dark.	No		Security	66 and older	80919
39	5/7/23 20:31:07	5/7/23 20:51:23	1-2 times per week	It is my neighborhood. I love that it has remained undeveloped and I enjoy our variety of wildlife. I would hate to see anything that would impact the beauty or disrupt the wildlife.	Hiking;Photography;Wildlife Observation;Contemplative Time;	The master plan must support the nature that exists here and continue to maintain a safe local environment.	An increase in traffic, parked cars, and people coming into the area that do not live in the area. The current Blodgett Open Space and parking at Blodgett Peak and Blodgett South have brought a lot of undesirable activity after hours and throughout the night. The police force is not staffed to patrol and monitor the existing areas so adding other areas inviting the public in seems dangerous for the local community. Safety to the surrounding neighborhoods needs to be part of the plan. Increased police presence needs to be part of the plan. Based on the current problems, expanding the open space seems to be ill conceived. Currently this is a safe area to live in and walk around day and night. That will change if expansion occurs. Police presence must be funded and staffed, but creating an environment that requires police presence seems like a bad idea. Look closely at the problems that already exist in the Blodgett Open Space. Another concern is increased fire danger in the area. As a community that has already suffered from fire evacuation during Waldo Canyon. People hike in the Blodgett Peak summer 2022 for example. It creates a danger and will require increased fire patrols and response. Again, look at the examples that have already occurred and currently happen. My opinion is based on current issues.	Tried but did not get to the top		Safety for the community. Increased police and fire support and activity. Closed, gated parking areas during park closure times. Understand the gates are not closed if cars are still in the lot which means the park closing times are not enforced. Open parking areas invites off hours activity which I definitely NOT good for the community. Do NOT create a bike area at the quarry. Again, increased traffic, dust, noise will impact the wildlife and the community.	40-65 years old	80919



40	5/9/23 18:44:29	5/8/23 19:03:55	1-3 times per month	I love the ability to "walk in the forest" and it's only a 7 min drive from my house. It's also not real crowded (yet!)	Hiking,Contemplative Time;	That some of the trails will start linking together better and hopefully hiking will expand into the national forest. Some of the current trails now (in the national forest) are too steep to climb up and go down without a designated trail to follow. I am really excited that there will be a true (designated) trail to the top of Blodgett. The current trail is WAY too scary to go up/down!	I know there's not much you can do about this, but I REALLY hate the thought of another Open Space turning into the "mountain bikers' open space. SO many of the city trails have been overtaken by bikers and I really wish there were trails left for "hikers only". As much as the bikers are "polite" and nice, there are still so many bikers that ride way too fast on the trails and I fear that I'm going to be run over by one of them one of these days!	Tried but did not get to the top	Obviously, parking will need to be addressed. On the weekends, there are so many cars parked up/down Woodmen. I also wish you would put trash cans out so people could throw away the dog poop or their trash instead of leaving it on the trail. Even if you only have trashcans on the wide road that takes you to the water tower, I think it would really help.	40-65 years old	80919	
41	5/9/23 13:53:11	5/9/23 13:59:47	1-2 times per week	Advanced-level mountain bike trails	Biking,Mountain Biking;	The potential for more, official, better MTB trails. I would absolutely LOVE a bike park (with lift, van-trailer shuttle option, or private shuttle option would be amazing and make it a year-round destination for out-of-town riders as well).	Closure of well established, popular bike trails. Making trails easier for the sake of making trails easier.	Yes	1-5 times per year	Allowing ebike usage would be great, as well as 1 way downhill bike trails/park area. Due to the amount of total vertical elevation change on this land, it has potential to become the (or one of the) top MTB trail networks in the area. The option of a lift or simple shuttle route would make it a mountain biker's nirvana.	19-39 years old	80919
42	5/9/23 14:05:18	5/9/23 14:11:54	1-3 times per month	Mountain biking the fence line trail, access for bigger loops that connect the valley park with Blodgett	Mountain Biking;	More opportunities for trails, especially mountain bike specific trails and trails that provide more connections between open spaces for longer bigger loops that avoid roads	Concerned that natural featured, steeper trails such as fence line will not be preserved	No		Consider mountain bike specific trails in addition to multi use and hiker only trails	19-39 years old	80906
43	5/9/23 14:07:48	5/9/23 14:12:01	1-2 times per week	Long, sustained downhill trails that are great for mountain biking.	Biking;	The potential for hand built mtb trails.	Boring, bench cut trails. Deceased access. Closure of social trails that are/could be sustainable with minimal effort.	No		Utilize volunteer-led trail building like the Black Sheep trail in pulpit rock.	19-39 years old	80919
44	5/9/23 14:09:54	5/9/23 14:13:51	1-3 times per month	The natural	Biking;cycling;Wildlife Observation;Mountain Biking;	More to explore!	Hopefully Blodgett can be expanded!	Yes	1-5 times per year	A route going up to the top	19-39 years old	80919
45	5/9/23 14:15:57	5/9/23 14:20:01	1-3 times per month	The location	Biking;	Opportunity for exciting new trails, specifically directional bike trails.	Existing bike trails being destroyed	Yes	1-5 times per year	Directional, purpose built bike trails	19-39 years old	80921
46	5/9/23 14:17:29	5/9/23 14:21:16	1-3 times per month	It's a great spot to mountain bike close to home	Hiking;Mountain Biking;	I think it is great to review our use of our Open Spaces and make sure they are protected for enjoyment for generations to come	I have seen master plans in other parks make very uninteresting trails that seem to fit the lowest common denominator of trail users and make our trails very vanilla and safe. I am concerned that the unique and rugged character of Blodgett will be lost with wider and easier trails.	Yes	Once every few years	New trails should be hand built, not bench cut with a machine that removes all of the fun and unique character of the landscape.	19-39 years old	80909
47	5/9/23 14:19:25	5/9/23 14:21:43	1-2 times per week	The few MTB trails that are there are really fun and unique to the area.	Mountain Biking;	More MTB trails!	Please don't take away the fence line trail!	Yes	Once every few years		40-65 years old	80922
48	5/9/23 14:04:20	5/9/23 14:46:20	1-5 times per year	I enjoy fence line trail, however, as a biker, the trails are not set up or optimized for bike riding. If there were legal trails in the USFS land I would enjoy being able to access the mountains	Mountain Biking;	Potential for bike-optimized (only) trails. Potential to make it an access point to USFS land, and make it a site on a similar caliber to North Cheyenne Canon Park	Closure of trails/dramatic change of landscape for fire mitigation (like recently occurred in monument). In event of a burn, allow trails to be accessed sooner after a fire (for example waldo canyon trail is closed over 18 months later)	No		Integration with future proposed bike park at quarry. Consider single-use trails (hiking only, biking only)	19-39 years old	80904
49	5/9/23 14:46:58	5/9/23 14:49:00	1-3 times per month	Love the location, right by where I live and the area has some potential for great trails. The peak itself has great views.	Hiking;Biking;Mountain Biking;	The opportunity to add more to the open space	Closing down trails that currently exist without providing adequate/comparable replacements.	Yes	1-5 times per year	Consider all trail users and how the space will be used by all of them	19-39 years old	80919
50	5/9/23 14:52:12	5/9/23 14:53:16	6-8 times per year	So nice. Make it better please	Biking;	Expand Blodgett!		No			19-39 years old	80923
51	5/9/23 14:49:19	5/9/23 15:05:46	1-5 times per year	It's quiet, not crowded, has lots of elevation change, good hiking and biking trails	Hiking;Biking;Mountain Biking;geocaching;	Having more trails, allowing users to spread out more and explore new areas. Hoping for more eMTB trails!	car break ins, adequate parking	Yes	Once every few years	Improve the gravelly trails. They can be very difficult to travel on without feeling you are causing undo erosion.	40-65 years old	80919
52	5/9/23 15:12:31	5/9/23 15:15:45	1-5 times per year	MTB trails	Mountain Biking;			No		Keep trails open to eMTB	40-65 years old	80104
53	5/9/23 15:03:26	5/9/23 15:16:23	1-2 times per week	The views, varied ecosystems (burn scar and forest), interesting trails, few people, good elevation gain.	Hiking;Mountain Biking;	Ability for users to have input.	There are some highly eroded popular trails that started out as social trails. These need to be rerouted and remediated. I've seen some really good progress addressing this already in the last couple of years.	Yes	1-5 times per year	I think it's USFS land, but the eroded scramble up to the summit of Blodgett is horrible. I would like to see an actual sustainable trail to the summit, although I've heard they might be worried about increased traffic in a sensitive area for bighorn sheep.	40-65 years old	80919
54	5/9/23 15:14:03	5/9/23 15:16:46	1-3 times per month	The potential	Hiking;Biking;		I'm not sure but I hope for more mountain bike trails, especially back and double black rated trails that are mountain bike and directional only.	Yes	1-5 times per year	Mountain bike trails, maybe that connect to Ute valley. Some that are difficult with well thought out features. Progressive drops and jump lines. Directional.	19-39 years old	80921
55	5/9/23 15:22:01	5/9/23 15:24:44	1-2 times per week	How I crowded it typically is.	Biking;Trail Running;	Sustainable and well built Mountain biking trails. Easier, more sustainable, access to the top of Blodgett Peak.	Blodgett should not be a high use area with huge parking lots.	Yes	Once every few years	Do not increase parking.	40-65 years old	80904
56	5/9/23 15:23:47	5/9/23 15:29:38	1-2 times per week	I love the amount of elevation gain/loss I can get so close to home. I also love the natural, narrow trails.	Hiking;Dog Walking;Mountain Biking;	I am excited to see existing trails that are loved become official like Fence line.	I am concerned the trails will be over worked like they are doing in the Valley. There is no need for super wide, flat trails to replace existing trails like they did in Ute.	Yes	Once every few years	I would like to see existing trails stay. If a trail "must" be destroyed then an equivalent trail should replace it before it is taken away. I would like to see technical trails make use of the terrain.	40-65 years old	80919
57	5/9/23 15:27:59	5/9/23 15:41:08	1-2 times per week	The ability to get lots of elevation in one spot. I also love that it's close to our house so I can ride to it.	Mountain Biking;	There is so much opportunity to create fun trails for all levels and types of users. It's a beautiful area in a prime location.	I hope that we see not only multi-use trails, but trails that are specific to certain users. Both hiking only, along with downhill biking only.	Tried but did not get to the top		Can't wait to see how Blodgett trails grow in the future. Add to that the possibility of bringing the quarry in and it could be a premier spot in Colorado for outdoor enthusiasts.	40-65 years old	80919
58	5/9/23 15:28:51	5/9/23 15:34:12	1-3 times per month	Solitude and lack of tourists	Hiking;Dog Walking;Mountain Biking;	The possibility for biking and hiking specific trails with directional, diversity, and progression options.	That the city will only build trails to cater to the majority. Voices of private trail building companies will be ignored and existing trails destroyed.	Yes	6-8 times per year	Don't close fence line. Make downhill only trails for mountain bikers. Make hiking only trails. Separate trail users to best extent possible. Make technically diverse and difficult trails.	40-65 years old	80919
59	5/9/23 15:36:55	5/9/23 15:40:15	1-3 times per month	The trails and views/location	Mountain Biking;	Opportunity for expansion of trails for mountain biking	Parking	Yes	Once is enough	Mountain biking	19-39 years old	80920
60	5/9/23 15:50:08	5/9/23 15:53:49	1-2 times per week	The mtb bike trails	Mountain Biking;	A chance to make the trails more fun for advanced riders like other large cities do.	They great trails like fence line will be ruined with less exciting options	Yes	Once every few years	Purpose built mtb bike trails that are fun and up to the standard of places like Floyd Hill and Maryland mtn outside of Denver	40-65 years old	80907



61	5/9/23 15:50:31	5/9/23 15:53:50	1-3 times per month	Less crowded, and different ecologic zones	Biking;	The opportunity to have multiple user groups voices be heard.	Unsustainable trail design.	No	Hopefully some bike optimized, directional trails.	19-39 years old	80909	
62	5/9/23 16:00:52	5/9/23 16:03:03	1-5 times per year	Proximity to my house and trail variety	Hiking/Mountain Biking;	Ability to input downhill only mountain bike trails		Yes	1-5 times per year	Directional downhill only mountain bike trails with drops	19-39 years old	80907
63	5/9/23 15:55:11	5/9/23 16:07:58	1-3 times per month	The views, the trails.	Mountain Biking/Hiking;	More trails for the community. Potential to link more trails to create extended miles.	Parking and traffic that local residents will inevitably voice concerns about. Similar concerns were issued for all new trails. I think it would be better than the current heavy truck traffic.	Yes	Once every few years	To de-conflict trail users, created hiking-specific and mountain biking-specific trails - separated and clearly mark them. And directional trails (climbing trails for bike and Down Hill for bikers) (odd/even days (bike odd, bike even days) dont work. I hike and bike, and hikers dont follow the rules (I am now of those - "we can always move out of the way").	40-65 years old	80912
64	5/9/23 16:07:30	5/9/23 16:11:03	1-5 times per year	It's diverse	Mountain Biking;	More Mtb trails. Hopefully one direction.	That it won't be out to use in an effort to out Colorado on the map as an Mtb destination.	Tried but did not get to the top	I support multi use trails, but am hoping this is an opportunity for more purpose built Mtb trails for all levels	40-65 years old	80832	
65	5/9/23 16:11:24	5/9/23 16:13:56	1-5 times per year	Challenging trails, great views	Biking;	The possibility for new Mtb trails. Hopefully directional and bike only		Tried but did not get to the top	Drainage and maintenance	40-65 years old	80228	
66	5/9/23 16:06:35	5/9/23 16:14:37	1-3 times per month	The exploration, the ability to escape the crowds, and the fitness from the huge amount of vertical	Hiking/Biking/Dog Walking/Trail Running/Photography/Mountain Biking;	Opportunity to improve	Everything the city touches loses all fun on a mountain bike. Trails are destroyed and flattened. Everything becomes flat switchbacks. Which is especially frustrating on foot, too. I don't want to walk a mile to progress 500ft.	Yes	1-5 times per year	Variety of trails so people don't have to cram onto a few main ones.	19-39 years old	80918
67	5/9/23 16:12:41	5/9/23 16:15:31	1-3 times per month	Mtn feel close to town	Mountain Biking;	Mtb trails	Trails not being mtb specific, directional & with progression.	Yes	Once every few years	Mtb trails should be directional & provide opportunity for progression. Not everyone should be able to ride every trail. It's okay to challenge ourselves.	40-65 years old	80919
68	5/9/23 16:11:32	5/9/23 16:18:03	1-3 times per month	Mountain bike trails and terrain.	Biking;	The mountain bike trail potential.	With the understanding that it is a mixed use area, I think allowing for a dedicated bike only trail or trails allows all users to enjoy the area while limiting the potential of use conflict between user types.	Yes	Once every few years	My main use is mountain biking. That being said, it would be fantastic to see a new bike only trail similar to Black Sheep in Pulpit that utilizes the terrain and elevation to give bikers a place to enjoy where they wouldn't interfere with hiking traffic.	19-39 years old	80908
69	5/9/23 16:17:28	5/9/23 16:20:03	Daily	It's close and able to hike from my backyard. Also not a lot of people know about it. Less crowded	Biking/Hiking/Photography/Trail Running/Wildlife Observation/Mountain Biking;			Yes	1-3 times per month		19-39 years old	80919
70	5/9/23 16:17:06	5/9/23 16:22:12	1-3 times per month	Nice views near other riding spaces	Biking/Mountain Biking;	Colorado Springs is in desperate need of some high skill bike parks. Riders want to progress.	I am concerned we will end up with another dulled down place to ride that offers progression to only a small group of riders.	Tried but did not get to the top	Bike only trails.	19-39 years old	80905	
71	5/9/23 16:21:10	5/9/23 16:23:39	1-3 times per month	Away from the city but not too far	Mountain Biking;	I want to see the city invest in a legit, mountain bike only trail system like many other areas of Colorado has. As the city continues to grow, dual purpose trails are becoming more dangerous. Hikers blame bikers, but many of the issues stem from hikers believing they own the trail.	It concerns me that they may not make mountain bike only trails.	Yes	1-5 times per year	Mountain bike only trail system similar to what exists in Golden, etc.	40-65 years old	80923
72	5/9/23 16:19:05	5/9/23 16:26:25	1-3 times per month	The trail system, the views, the beauty and solitude of the area	Biking;	That they will retain and incorporate the current Fenceline trail and add much needed technical and perhaps biking downhill only trails. The Colo Sags bike community sorely needs more trail that appeals to the more expert rider seeking more technical trail	That the master plan will remove to make some of the mountain bike trails, especially those meant for downhill and more technical users. I do not want to lose the Fenceline trail	No	I do not want to lose the Fenceline trail.	66 and older	80921	
73	5/9/23 16:21:50	5/9/23 16:26:56	1-2 times per week	The upHill is a great workout and love seeing the regrowth after the Waldo fire.	Hiking/Dog Walking/Mountain Biking;	DOWNHILL MOUNTAIN BIKING!!!	Medicine Wheel is not fit to lead the efforts of real change at Blodgett.	No	Please consider mountain biking tourism and the real money that is to be had from this industry.	19-39 years old	80919	
74	5/9/23 16:27:36	5/9/23 16:32:32	1-3 times per month	The location in the foothills. Proximity to Red Leg Brewery and Ute Valley Park.	Hiking/Biking/Mountain Biking/Trail Running;	Hopefully more Mtb trails. Maybe some more technical trails with drops and chunky sections	That they will not build challenging trails for the Mtb community	Yes	1-5 times per year	Technical Mtb trails. Mix of blue and single / double black diamond difficulty	40-65 years old	80923
75	5/9/23 16:35:05	5/9/23 16:41:52	1-5 times per year	Location	Hiking/Mountain Biking;	Mountain biking	Na	Yes	Once every few years	Mountain biking	19-39 years old	80133
76	5/9/23 16:34:29	5/9/23 16:47:30	1-5 times per year	Trails and scenery	Hiking/Mountain Biking/Photography;	Potential for mountain bike trail upgrades	Not enough directional mountain bike trails with challenging difficulty.	Yes	1-5 times per year	Mountain bike trails with jump features	40-65 years old	80806
77	5/9/23 16:45:47	5/9/23 16:48:10	1-2 times per week	The fence line trail is my favorite!	Mountain Biking;	The possibility to have more trails	Conservation and erosion	Yes	1-5 times per year	Mountain biking	19-39 years old	80919
78	5/9/23 16:43:16	5/9/23 16:49:08	Daily	Rapid departure from the rhythm of the city, but at a cost. The steepness keeps lots of folks out. I love riding down from it. 🌄	Hiking/Trail Running/Mountain Biking/Contemplative Time/Wildlife Observation;	Potentially new mountain bike trails.	That it will become too popular and crowded.	Yes	1-5 times per year	Modern, professionally built trail systems specific to mountain biking have proven to be excellent for riders and community.	40-65 years old	80919
79	5/9/23 16:51:09	5/9/23 16:52:53	Never visited	I would love some mountain bike specific trails	Hiking/Biking;	Mountain bike only trail	None	No	That mountain bikers are considered	40-65 years old	80906	
80	5/9/23 17:02:00	5/9/23 17:03:33	Never visited	No Class 1 ebikes	Biking;							
81	5/9/23 17:13:40	5/9/23 17:15:02	1-2 times per week	Not crowded, shade from trees	Hiking/Dog Walking/Mountain Biking;	More trails	Making trails too wide and groomed	No	Single track trails	19-39 years old	80919	
82	5/9/23 17:23:15	5/9/23 17:25:26	1-3 times per month	Good location. Close to home	Biking/Hiking;	Use of space.	Take out the fun stuff	No		66 and older	80919	
83	5/9/23 17:23:57	5/9/23 17:28:42	1-3 times per month	The downhill Fenceline trail	Mountain Biking/Hiking/Biking/Dog Walking/Photography/Wildlife Observation;	The possibility of more mtb trails	That they will make the trails too easy for everyone. Trails should be challenging and difficult, features should have go arounds to prevent unwanted trail damage from those who aren't ready yet.	No	There should be at least one mtb only trail and also at least one hiker only trail.	40-65 years old	80905	



84	5/9/23 17:20:39	5/9/23 17:29:40	1-3 times per month	Terrain on that part of town	Hiking,Biking,Mountain Biking;	The potential of more trails	One way trails would be nice	No			19-39 years old	80919
85	5/9/23 17:30:22	5/9/23 17:32:07	1-2 times per week	Steep	Hiking,Mountain Biking;	New mtb bike trails	None	Yes	1-3 times per month	New mtb trails	40-65 years old	80829
86	5/9/23 17:47:28	5/9/23 17:49:15	1-5 times per year	Fenceline	Biking;	More trails	Not enough trails	Tried but did not get to the top		Downhill trail only	40-65 years old	80924
87	5/9/23 17:47:14	5/9/23 17:54:09	1-3 times per month	The views and accessibility is close to home	Hiking,Mountain Biking;	I'm excited that they are working on doing an update and looking for public input	I am concerned that some of the MTS trails that I have recently ridden that have been updated, were not as technical. In fact they removed some of the previous 1 chemical terrain.	No		I would be really excited to see some more technical MTB trails that have some drops and technical terrain.	19-39 years old	80917
88	5/9/23 17:53:19	5/9/23 17:54:12	1-2 times per week	Fenceline	Mountain Biking;	Mtb trails		No			40-65 years old	80919
89	5/9/23 17:51:40	5/9/23 18:00:14	6-8 times per year	Steep, wooded trails	Hiking,Mountain Biking;	Potential new trails for mountain biking, but keeping the difficulty of existing trails	Existing trails may be sanitized of obstacles and steep grades	No		Too many trails in the Colorado Springs area have been reworked without consideration for keeping difficult mountain biking trails. People travel from nearby states to visit Boulder, Golden and Denver because they have found solutions to erosion and impact without removing difficult trails. Colorado Springs needs to adopt similar approaches if they want to capitalize on mountain bike tourism	40-65 years old	80920
90	5/9/23 18:01:48	5/9/23 18:04:41	1-3 times per month	Close to home, nice elevation gain on trails, mix of forest and open views	Hiking,Biking,Dog Walking,Mountain Biking,Wildlife Observation;	Potential for sustainable, purpose built mountain bike trails	Connectivity to USPS land and other trails in the area	Yes	Once is enough	Mountain biking	40-65 years old	80919
91	5/9/23 18:07:19	5/9/23 18:11:03	1-2 times per week	I love the remote feel of it while being accessible	Dog Walking,Hiking,Mountain Biking;	Dedicated mountain bike trails	Honestly, I think the city tries to make every group happy resulting in sub par trails with an obsession on multi-use "accessible" trails. It's okay to have hard trails that are challenging	Yes	1-5 times per year	Specific use trails for bikes and hikers are a must with varying degrees of difficulty	40-65 years old	80919
92	5/9/23 18:08:42	5/9/23 18:14:08	6-8 times per year	Fenceline trail, the views!!	Mountain Biking,Contemplative Time;	New trails access	Changing current downhill oriented trails (please don't change fenceline trail)	No		Downhill bike only trails	19-39 years old	80829
93	5/9/23 18:21:31	5/9/23 18:24:07	1-2 times per week	Low crowds and real mountain setting.	Hiking,Biking,Dog Walking,Mountain Biking;	Ability to create great trails for all types of recreation	Mountain biking will be ignored.	Yes	Once every few years	If a decent trail/route to top of blodgett peak can be considered that would be very nice. The loose gravel/crece section in the middle isn't very user friendly.	40-65 years old	80919
94	5/9/23 18:23:56	5/9/23 18:29:48	1-3 times per month	Mountain bike trails. View/ quite at the top	Biking;	Making popular historic trails official.	Sanitizing what little trail is there.	Yes	1-3 times per month	Following direction from the parks overall master plan and pushing Colorado Springs towards becoming a mountain bike destination and not building more green and blue trails.	19-39 years old	80923
95	5/9/23 18:36:32	5/9/23 18:38:36	1-3 times per month	Steep terrain	Hiking,Dog Walking,Mountain Biking,Contemplative Time,Wildlife Observation;	Potential One way downhill bicycle only trails	Don't want to see fenceline trail closed down in any way	No		Don't want to see fenceline trail closed down in any way	40-65 years old	80918
96	5/9/23 19:03:49	5/9/23 19:06:40	Never visited	I grew up near there and used to hike up to the top of blodgett when it wasn't much of a trail (1980's). I've since turned into a mountain biker but didn't realize there was much of a trail system there. What I have heard is that it's a big mountain biker unfriendly in terms of terrain. I have no idea if that's true or not, but that's what has kept me from going there.		A fun, intermediate trail system would be fun!	Don't take down all the trees like at Mt. Herman!	Yes	Once every few years		40-65 years old	80921
97	5/9/23 19:06:54	5/9/23 19:09:39	Never visited	I heard that it was private property/ Um... its potential I guess.	Mountain Biking possibly? Are there public trails?;	The possibility of mountain bike trails.	Hopefully there will be mountain bike trails.	No		Mountain bike trails. Flowy downhill, nothing too technical. No crazy big jumps, just fast flow. Like chutes.	40-65 years old	80906
98	5/9/23 19:30:44	5/9/23 19:36:58	1-2 times per week	The progressive mountain bike terrain, the trail speed, the long climbs and long descents available. The views and ability to quickly feel out there are pretty awesome too!	Biking,Mountain Biking;	The ability to keep the existing trail network, designate Fenceline as downhill MTB only, or even expand the trail network! There's so much great terrain available for exploration.	I am very concerned that the trails will be changed, removed, or made into what the city considers sustainable. We've continued to have good mountain bike trails shut down in this town, or turned into absolute garbage (Dunnet's Pass). I'd hate to see that happen yet again instead of listening to what the community wants.	Yes	Once is enough		19-39 years old	80903
99	5/9/23 19:39:15	5/9/23 19:42:03	1-3 times per month	Mtn bike trails with sustained climbs and descents close to my house	Biking,Mountain Biking,Hiking;	Mtn bike trails, hopefully preservation of fence line trail		No		Progressive jump line trails for bikes	19-39 years old	80918
100	5/9/23 19:59:37	5/9/23 20:03:54	1-3 times per month	The location overlooking the city below is hard to beat.	Hiking,Mountain Biking,Hiking;	The expansion of city land allowing for more rooms for users to recreate on.	Multuse trail. Eventual hazards among different user groups. Have specific trails for specific user groups. Hazards will be nearly gone if this tactic is implemented	Yes	6-8 times per year	Specific trails for specific users. Hiking only trails. Biking only trails. Horses only trails.	19-39 years old	80903
101	5/9/23 20:23:02	5/9/23 20:26:17	6-8 times per year	Fenceline trail. To be honest, most of the trails are really boring to ride so I don't go there often.	Biking;	The opportunity to put in technical black diamond trail so riders have variety and stop building on their own	I'm concerned that there will just be more machined blue green trail with lots of flat turns...basically the majority of the trail at blodgett	No			40-65 years old	80907
102	5/9/23 20:23:32	5/9/23 20:28:07	1-2 times per week	Currently elevation on mtb trails, single track for mtn biking and hiking, ability to get up above city, easy access from my neighborhood	Hiking,Dog Walking,Mountain Biking,Contemplative Time;	Super excited for bike park and more biking and hiking in general. We need more trails. Bikers are attracted to this area and we don't have enough trails to support the influx.	Sustainability, open space management, making good use of land, traffic flow/parking, access to other area trails. Timeline?	Yes	Once is enough	Ensuring that trails are accessible (meaning to both disabled and also meaning they do not become over crowded).	40-65 years old	80919
103	5/9/23 20:34:10	5/9/23 20:36:09	1-3 times per month		Hiking,Trail Running,Mountain Biking;	The potential for great mountain biking trails.	Removing some great trails and	Yes	1-5 times per year	Mountain biking trails that cater to both beginners and more expert level riding.	19-39 years old	80909
104	5/9/23 20:37:40	5/9/23 20:40:18	1-5 times per year	The view	Biking,Mountain Biking;	More bike trails	Taming down of trails	No		Some chunky mountain bike trail	40-65 years old	80918



105	5/9/23 20:41:32	5/9/23 20:43:21	1-2 times per week	Scenery, lack of people, so many trails, easy to super hard	Hiking,Biking,Dog Walking,Trail Running,Mountain Biking;	More sustainable trails	Potential remove of fun trails	Yes	6-8 times per year	Make the summit trail more erosion proof	40-65 years old	80919
106	5/9/23 20:42:57	5/9/23 20:45:45	1-2 times per week	Access to National Forest	Hiking,Biking,Dog Walking,Trail Running,Contemplative Time,Bird Watching,Mountain Biking,Wildlife Observation,Photography;	I'm excited to see the development of new and sustainable trails that utilize the full park including the recently acquired TOPS property. I'm excited about plans for improving connectivity to national forest and other city open spaces. I'm looking forward to seeing trails that cater to all sorts of different uses - in particular I hope to see directional bike only trails and hiker only trails. I look forward to seeing an increase in total trail miles to help counter the increased usage and crowds.	Please just don't restrict access	Yes	1-3 times per month	Please keep the trails the way they are. Fenceline is great and so are the hiking trails	19-39 years old	80919
107	5/9/23 20:29:51	5/9/23 21:00:48	1-2 times per week	I love the variety of terrain, ecosystems/wildlife, and trails. I love the relative solitude compared to other city open spaces. I also love the access to Pike National Forest & USAFA which provides opportunities for extended adventures.	Hiking,Biking,Trail Running,Mountain Biking,Contemplative Time,Photography,Wildlife Observation;		I'm concerned about possible closures of existing trails, particularly Fenceline and other "social" trails that connect to Pike National Forest and USAFA. I hope that these trails may be made "official" or that more sustainable alternatives could be developed without reducing current access and trail miles. Fenceline is very popular in the MTB community and could be suitable as a downhill bike only trail.	Yes	6-8 times per year	I'd like to see an official summit trail included in the master plan. The current route is very steep, loose and eroded - an official trail could be made more sustainable while also maintaining its challenging character. And I'd hope to see considerations for future trail system expansions and connectivity to other Pike National Forest trails.	19-39 years old	80919
108	5/9/23 21:11:35	5/9/23 21:15:30	6-8 times per year	The Peak, USFS access	Hiking,Dog Walking,Photography;	Keeping the plan simple & about nature	Over Development	Yes	1-5 times per year	Nature & wildlife	19-39 years old	80921
109	5/9/23 21:16:02	5/9/23 21:20:12	1-3 times per month	The ruggedness and low crowds	Hiking,Dog Walking,Trail Running,Mountain Biking;	That it is getting attention.	The obstacles will be removed from trails. Worried about loss of current access to top of Blodgett.	Yes	1-5 times per year	Not removing all the objects that are in the trail. People hike to get away from sidewalks.	19-39 years old	80919
110	5/9/23 21:35:18	5/9/23 21:36:07	Never visited	Not enough fun mountain biking trails	Hiking,Biking,Dog Walking,Trail Running,Mountain Biking;	Mountain biking						
111	5/9/23 21:46:45	5/9/23 21:48:15	1-3 times per month	Proximity to my house!	Hiking,Trail Running,Mountain Biking;	Potential for true downhill mountain bike trails!	Only getting blue and green mountain bike trails. Give us something good to ride!	Yes	1-5 times per year		19-39 years old	80919
112	5/9/23 21:55:30	5/9/23 21:57:39	1-5 times per year	Steep terrain, challenging hikes	Trail Running,Mountain Biking;	Challenging MTB trails		Yes	1-5 times per year	MTB trails!	19-39 years old	80905
113	5/9/23 22:02:12	5/9/23 22:08:33	6-8 times per year	I mountain bike there-- I like how much elevation change there is, how the trails are challenging and quick, flow, and also maintains a lot of natural obstacles/feel. I like the location and how it could offer even more downhill biking.	Biking,Mountain Biking;		Concerned that the updates might be too "sanitized" and only appeal to beginner/intermediate riders with not enough focus on progressive and challenging riding. The elevation change alone is grounds for good downhill specific singletrack that is challenging.	Tried but did not get to the top		Consider 170 trails west of 470, Floyd hill, black hawk, hard/fast money trails. Those trails bring people to the area from ALL around the front range. This is a place for that. Ensuring that parking is expanded or that there are lots that allow trail access and LEAN INTO downhill only trails built by CO/MSA and other good trail builders who build great natural features.	19-39 years old	80918
114	5/9/23 22:49:34	5/9/23 22:57:34	1-5 times per year	Nice change of pace from parks closer to downtown	Mountain Biking;	The chance to build some modern, challenging mountain bike trails	I'm worried the trails will be neutered down in a least common denominator approach. I hope the city appreciates just how much demand there is in the MTB community for challenging, technical singletrack.	Yes	1-5 times per year		40-65 years old	80829
115	5/9/23 23:14:31	5/9/23 23:17:21	1-3 times per month	Steep terrain, not busy	Biking,Mountain Biking;	Mountain bike trails	That the trails won't be exciting to experienced riders	Yes	6-8 times per year	Designate certain trails as bike only to keep hiking trails less crowded with bikers	19-39 years old	80907
116	5/10/23 0:04:34	5/10/23 0:07:29	6-8 times per year	It's near by, and a fun place to be	Hiking,Mountain Biking;	More trails to ride bikers on.	Hopefully I'll cater to mountain bikers and hikers alike. As well as being a challenging trail system for mountain bikers.	No		Good technical flow trails.	40-65 years old	80907
117	5/10/23 5:51:23	5/10/23 5:54:59	1-2 times per week		Hiking,Biking,Dog Walking;	Biking trails if possible		Yes	6-8 times per year		19-39 years old	80919
118	5/10/23 6:02:42	5/10/23 6:04:30	1-2 times per week	Fantastic view	Hiking,Biking,Dog Walking,Trail Running,Mountain Biking;	Mtb trails		Yes	1-3 times per month		19-39 years old	80919
119	5/10/23 7:44:36	5/10/23 7:59:50	1-2 times per week	The climbs, views, fast downhill trails. Views, Mtn Bike Trails, Fenceline descend	Hiking,Biking,Trail Running,Mountain Biking;	I'm always excited about new trails and more trails. Everything at Blodgett is straight up or straight down and almost all trails are on the beginner side technically. I'm excited to see if we can build more transverse trails and more variety of technical features.	I'm concerned that my favorite downhill trail in CO2 (Fenceline and lower Blodgett downhill) will be changed or destroyed. I ride to the open space from my house a lot and sometimes do the gulleins. 20-30 min climb multiple times just so I can lap Fenceline and the lower downhill.	Yes	6-8 times per year	I enjoy hiking to the top and would love some bikeable trails that go up higher. Once you leave the lower Blodgett area the trails are way too steep and unsustainable for bikes. I know it's probably a pipe dream but a bikeable trail connecting Blodgett to the gravel road (D03 I think) by Ormes peak would be incredible, creating an epic climb, and opening up so much riding from this side of town.	40-65 years old	80919
120	5/10/23 8:02:26	5/10/23 8:04:14	1-2 times per week		Hiking,Biking,Mountain Biking;	More directional mtn bike trails	Taking out technical biking sections.	Yes	1-5 times per year	More directional, progressive, and technical trails	19-39 years old	80919
121	5/10/23 8:28:18	5/10/23 8:31:04	1-2 times per week	Relatively empty with great trails and views	Hiking,Dog Walking,Mountain Biking;	Potential for dedicated mountain bike routes	Additional crowds without designated trails for hiking and biking	Yes	Once every few years	Dedicated downhill Mountain Bike Trails to avoid collisions with hikers and dog walkers	19-39 years old	80919
122	5/10/23 8:31:17	5/10/23 8:34:17	1-3 times per month	I love the natural beauty of the park. I love that it is not machine cut singletrack.	Hiking,Biking,Mountain Biking;	The possibility of having new trails to explore!	I feel a lot of the new trails in the city are machine cut, beginner friendly singletrack. I would like to see trails that feel more natural, use the terrain better and create a challenge for intermediate and advanced mountain bikers.	Yes	1-5 times per year		19-39 years old	80905
123	5/10/23 9:22:30	5/10/23 9:26:15	Never visited	Doesn't sound like it's worth the drive across town.	N/A	Biking;	N/A	Will it focus on slowing down bikes like other open spaces have, for example: flat corners, lots of switchbacks, etc	No	Make it fun bikes, hikers, runners, etc	19-39 years old	80918



124	5/10/23 9:23:49	5/10/23 9:26:33	1-2 times per week	Mountain bike trails	Dog Walking,Mountain Biking	More trails and improvements to the existing trail system.		That the existing trails will be bulldozed and the natural features will be removed.	Yes	1-5 times per year		19-39 years old	80919	
125	5/10/23 9:27:32	5/10/23 9:30:46	1-2 times per week	The trails open to mountain bikes.	Biking,Mountain Biking	The opportunity to open more trails in the area.		That the studies and bureaucracy could add years and cost millions of dollars before making any improvements.	Tried but did not get to the top		Open more mountain bike trails. Carve a more hiker friendly path to the peak (less steep & steeper trail). Trail building to match how advanced bikes have become. There is no point to building multi access trails that are boring, people want a challenge that's why they are outside, leave the rocks in the trails, design trails around natural features.	40-65 years old	80919	
126	5/10/23 9:31:02	5/10/23 9:37:43	1-2 times per week	It's raw and not manicured like most trails in the springs	Biking	Having a bigger trail system to ride		Wide bench cut flow trails with flat corners, bad transitions and no rocks.	Yes	Once every few years		40-65 years old	80919	
127	5/10/23 10:41:10	5/10/23 10:44:14	Never visited	I mountain bike and have never heard of it as a place to ride				The possibility of another option for mountain biking. Hopefully it will ease pressure on the already over crowded trails available to ride now.						
128	5/10/23 10:47:54	5/10/23 10:49:05	1-5 times per year	How tucked away it is!	Hiking,Trail Running,Mountain Biking	The opportunity for MTB/trail development		None	No		MTB trail options	19-39 years old	80907	
129	5/10/23 12:11:08	5/10/23 12:14:51	1-3 times per month	Mountain biking	Hiking,Mountain Biking	More mountain biking opportunities.		won't be enough mountain biking additions	Yes	1-5 times per year	downhill mountain biking!	19-39 years old	80925	n
130	5/10/23 12:51:33	5/10/23 12:59:13	6-8 times per year	Only place for sustained climbs and forested areas for those of us living further north	Hiking,Wildlife Observation,Mountain Biking	More mountain bike friendly trails, including directional trails, drops, and technical features, but also easier trails for beginners, since all of the current trails are too steep for kids. We also need a sustainable hiking/biking trail to the summit/ridge/line that can open up the national forest land		I don't want to lose the Fenceline trail since it's the only fun mtb trail in the area right now, but it could be improved and lengthened.	Tried but did not get to the top		Connections and development of NFS land could make this a premier area for outdoor enthusiasts.	40-65 years old	80919	
131	5/10/23 13:04:05	5/10/23 13:05:52	1-2 times per week	Less people	Biking,Hiking	More trails!		Changing existing trails	Yes	1-5 times per year		40-65 years old	80919	
132	5/10/23 13:10:41	5/10/23 13:11:54	1-5 times per year	Great views	Hiking,Dog Walking	Potential for MTB trails!		TOOO much regulation	Yes	Once every few years		40-65 years old	80921	
133	5/10/23 14:10:53	5/10/23 14:12:39	1-3 times per month	Fast and flowy	Biking,Trail Running,Mountain Biking,Bird Watching	Potential for multiuse and downhill biking sections		The erosion and maintenance of the trail	Yes	Once every few years	Mountain biking	19-39 years old	80907	pa
134	5/10/23 14:27:26	5/10/23 14:30:47	1-2 times per week	Views, less crowded, close to home.	Hiking,Biking,Trail Running,Photography,Wildlife Observation,Mountain Biking	Expansion of the trails. Improved trail to Blodgett Peak.		Parking along Woodman road	Yes	1-5 times per year	A sustainable trail to Blodgett Peak. Maintaining access to Fenceline trail and improving quality of that trail, especially for mountain biking	40-65 years old	80919	ph
135	5/9/23 17:33:45	5/10/23 14:32:34	1-5 times per year	I love to get out into nature and escape the hustle of town	Hiking,Trail Running,Mountain Biking	There is chance to get some directional mountain bike trails and separate hike only trails to minimize trail conflicts		Small area will not allow for a lot of trail expansion. Lack of current trails in National forest is a lost opportunity to tie in greater access to area and spread out concentrated trail users. Mountain bikes could reach further into National forest if given access and reduce crowding and conflicts on busy easy to access front range trails.	No		As trails get busier, we need to reduce user conflicts. Hike only and directional mountain bike only trails are a great opportunity to plan for the future. There will only be more trail users as CO2 grows. Also expanding access to the National Forest through these front range access points is a key factor to consider.	40-65 years old	80903	t
136	5/10/23 15:10:10	5/10/23 15:14:53	1-5 times per year	Easy access, open space, natural habitat, trails, trail maintenance, wildlife	Hiking,Mountain Biking	MTB trails and signage		None	Yes	Once every few years	mountain biking trails	40-65 years old	80919	
137	5/10/23 15:05:34	5/10/23 15:16:18	1-2 times per week	Its ruggedness, uniqueness, difficulty, and what it used to be: a system of distinct trails with distinct names. Regarding the latter, please do not further sully Blodgett by changing the trail names to boring generic names. You don't know better! Names like Chickadee, Ponderosa, former peregrine former dry creek, etc. had character.	Hiking,Biking,Mountain Biking	Nothing - too many people who think they know better have messed with a unique space. The character is slowly ebbing away - STOP!		Really, you shouldn't touch it any more than you did. Again - STOP	Yes	Once every few years	Keep the uniqueness of the place. Just stop with your planning and efforts, they blot Blodgett.	40-65 years old	80919	
138	5/10/23 16:11:50	5/10/23 16:34:49	1-2 times per week	Living in the area for several decades I love the NW location and diversity of the open space. Also the great potential of the quarry space to create something sets colorado springs on the map as a prime biking destination. Similar to A&E.	Hiking,Biking,Trail Running,Mountain Biking	Following progress		Concerns are that not all people in the area will be on board and the city will not be progressive enough.	Yes	1-3 times per month	I would like to see the peak side stay natural and rugged, an adventure to explore. I would like to see the quarry side be a part with nice defined uphill and downhill trails. Would be great to put in an old school 2 person lift to raise the top but charge a fee for a permit to use. Allow manual climbers free access and fund maintenance through permits. Nice parking area at the base with food and beverage options. Cargo containers or food truck options	40-65 years old	80919	
139	5/10/23 16:34:26	5/10/23 16:36:20	1-2 times per week	Fenceline trail, mountain biking!	Dog Walking,Hiking,Mountain Biking	New, more technical/advanced mountain bike trails		Worried the mountain bike trails that are there will be "dumbed down".	No			19-39 years old	80907	
140	5/10/23 16:39:45	5/10/23 16:42:02	6-8 times per year	Fenceline trail, city views	Hiking,Mountain Biking			Removal and/or over sanitization of Fenceline Trail.	No		Constituents that represent the various user groups are engaged	40-65 years old	80920	jar
141	5/10/23 16:08:45	5/10/23 18:25:29	1-3 times per month	Lot's of elevation. It's easy to link up Blodgett and the Valley Park.	Mountain Biking	Bike only and hiking only trails to minimize user conflict.		The majority of cyclists going to the top of Blodgett are higher skill due to the steep and lengthy climbs requiring a certain level of fitness. If there are going to be bike trails built further up they need to be tailored for the higher skilled user base, creating beginner trails in an area beginners can't realistically access would be a waste.	No		At least one directional down hill bike trail built by locals. There is so much elevation available that there's a lot of potential.	40-65 years old	80919	
142	5/10/23 18:18:25	5/10/23 18:30:07	6-8 times per year	Blodgett Peak is an excellent hike and trail run. I would like to also MTB it, but the trails don't seem interesting.	Hiking,Trail Running	I would like to get some MTB trails into the area that step up from the existing green/easy blue level that is currently present.		None.	Yes	6-8 times per year	MTB Trails of black rating.	19-39 years old	80915	
143	5/10/23 19:52:20	5/10/23 20:05:29	Daily	Blodgett feels like home. I love the lack of crowds, the familiar trails, and the serenity one can find while lost in this place. She's beautiful throughout the seasons.	Trail Running,Hiking	Increased trail access		Despite the alleged ecological benefits, I'm strongly opposed to the recent updates where trailworkers have been blocking off long-existing and intact trails with branches and other natural debris. This is wholly unnecessary, inconvenient, and frustrating as someone who has been frequenting Blodgett Open Space & its beauty for years. There's no need to fix what isn't broken.	Yes	Once every few years	Protecting the current integrity of the Open Space and not making any drastic changes to the existing trail network.	19-39 years old	80919	



144	5/10/23 20:10:25	5/10/23 20:37:07	1-3 times per month	city views, accessibility from the city, trees, vertical topography	Hiking;Biking;Wildlife Observation;Mountain Biking;Bird Watching;	I was excited to see installation of more and better signage at the trailheads and at major trail intersections to allow people to more comfortably access the land. I am excited to see how this process plays out to preserve and protect the land that more people are now accessing.	1. Current and future erosional impacts must be considered and mitigated where possible on such steeply sloping land! 2. Wildlife do not have the ability to complete this form, yet have been living on this land for several millennia more than humans. Their rights should be considered as well as ours! 3. At least one sustainable, easily navigable route to the summit of Blodgett Peak should be developed and maintained. I have met numerous hikers who have gotten disoriented among the many social trails present in the area while trying to reach the summit.	Yes	1-5 times per year	There will probably be many responses from the mountain bike community to this form. While I am a mountain biker and appreciate the area being open to bikes, trails should not be developed on every available acre as some may push for. This land can and should be available for many varied user groups.	40-65 years old	80919
145	5/10/23 21:06:26	5/10/23 21:08:15	Never visited	New to the area and didn't know about it until now.	Hiking;Biking;Trail Running;Mountain Biking;							
146	5/10/23 21:18:07	5/10/23 21:21:26	1-3 times per month	it's climbing/elevation gain and fun descending.	Biking;Hiking;	Lived here 30 yrs and always loved that area, since wildo canyon fire its needing a facelift	None	Yes	1-3 times per month	Erosion control and accessibility/parking and making the trail's rowdy in areas for us seasoned riders please	19-39 years old	80819
147	5/11/23 5:03:12	5/11/23 5:06:39	Never visited	Didn't know what was there until recently	Fenceline	Mountain Biking;	More drops, jumps, rock gardens. More places to ride	Keeping fenceline. Adding more drops, jumps and technical sections	No	Keeping fenceline. Consider keeping the trails fun don't groom them out to much!	19-39 years old	80817
148	5/11/23 7:18:51	5/11/23 7:21:01	6-8 times per year	The views and the fence line trail	Biking;Mountain Biking;	Rowdy downhill trail	Losing the trail system/trails to the surrounding housing community. MTB losing access.	No	Tried but did not get to the top.	Techy MTB features, directional trails, hiker/biker exclusive routes, maintaining MTB access	19-39 years old	80917
149	5/11/23 8:36:15	5/11/23 8:39:50	1-3 times per month	Close to home, lower volume of people, vertical gain	Hiking;Dog Walking;Mountain Biking;	the possibility for downhill mtb trails or Simply one way trail system for MTB.	Increased impact on the natural environment.			one way trails	19-39 years old	80919
150	5/11/23 9:34:03	5/11/23 9:39:09	1-3 times per month	Mainly fenceline trail. I also like that it's usually not very busy.	Biking;Hiking;Mountain Biking;	I'm excited about the potential for better trail maintenance.	I'm concerned this will close Fenceline trail or reroute it to be less exciting for biking.	Yes	Once every few years	It would be great to have some downhill only bike trails. This could be always or on an every other day schedule like how Apex park does it in Golden. I'd love to see some trails with jumps, rocks, etc. All the new trails in Austin Bluffs open space just removed all the rocks so they feel like sidewalks.	19-39 years old	80918
151	5/11/23 10:40:19	5/11/23 10:41:49	1-5 times per year	Gives one an alpine experience close to town	Hiking;Mountain Biking;			No			40-65 years old	80920
152	5/11/23 11:46:57	5/11/23 11:48:49	Never visited	Didn't know it was there	Mountain Biking;			No			19-39 years old	80106
153	5/11/23 11:54:15	5/11/23 11:57:17	1-5 times per year	it's a very nice secluded OS in the foothills. Has a lot of potential for good trails.	Mountain Biking;	Having an updated plan with designated trails.		No		Mtn bike optimized directional trails please.	40-65 years old	80910
154	5/11/23 13:25:09	5/11/23 13:27:46	1-5 times per year	Steep terrain, good trees/protection	Hiking;Mountain Biking;	More fully developed mountain bike trail system.	Making sure all users are considered (mountain biking, serious hiking/trail running, easy hiking, etc.)	Yes	Once is enough		40-65 years old	80905
155	5/11/23 13:46:45	5/11/23 13:51:56	1-5 times per year	The view of the city	Hiking;Dog Walking;Biking;	It opens up possibilities for new trails, and connections potentially creating regional trails		No			19-39 years old	80903
156	5/11/23 14:26:14	5/11/23 14:27:13	1-2 times per week	the technical mtb trails	Hiking;Dog Walking;Biking;	not changing fenceline trail at all	not changing fenceline trail at all	No		not changing fenceline trail at all	19-39 years old	80904
157	5/11/23 14:07:37	5/11/23 14:35:38	1-2 times per week	The trails have excellent flow and are not too steep or rocky	Hiking;Trail Running;Mountain Biking;	The expansion of the current trails. I love the ones that are there, just wish there were more. I'd love it if someday there was an official route to the top of the front range and really love if there was an official route to Ormes Peak, and Rampart Reservoir which doesn't require trespassing through the Northfield and Nichols Reservoirs. I'm sure Colorado Springs Utilities would also love alternative routes that don't require trespassing on their service roads.	I hope the quarry will not be a safety liability and it's space can one day be utilized for recreation or at least be less of an eyesore. I hope we can preserve what is left of the pine forests after the Waldo Canyon fire claimed most of them. The south Blodgett parking lot also sees a lot of nefarious activity after dark since it is not visible from Woodmen Rd. I hope this is addressed	Yes	1-3 times per month	I think most of the Blodgett devotees love it for it's quietness and seclusion. It's far less frequented than places like Cheyenne Canyon and Stratton. While I hope it sees improvements, I also, selfishly, don't want to see it gain too much popularity. No motorbikes please	19-39 years old	80919
158	5/11/23 20:42:04	5/11/23 20:51:42	6-8 times per year	To change in terrain, and the feeling of being in the woods at the top. I also like the single track descent back down to the bottom as a mountain biker.	Biking;	Keeping it open space and open to bikes.	Sincerely, and I truly mean sincerely, please stop castrating the expert trails around town. We have world class riders and dytians here, losing the challenging trails we all love to ride. I'm all for getting all types of folks out on the trails, including new cyclists. But we have to keep a variety of trail difficulty at each park, I implore you! Palmer has a mix, Ute used to have a better mix, pulpit has lost to mix with the removal of difficult features along the rim trail heading east from pulpit rock proper, we're still waiting on a moderate level trail going from the apartments down to union in pulpit from the other master plan. So after seeing these things happen at pulpit even after attending the master plans there, I am concerned the same will happen at blodgett. Study the demographics of trail users there and see that biking is a great portion of trail use there. We tend to these trails and respect hikers on them.	No		Perhaps consider making fenceline a downhill only use trail, even if it stays multi use? We could also add more trails there that are specific user oriented, equestrian, hike, bike.	19-39 years old	80907
159	5/12/23 7:07:39	5/12/23 7:38:53	1-5 times per year	Trees, views, terrain	Hiking;Mountain Biking;	More/better trails	A directional, mountain bike only trail would be nice	No		Climbing grades	40-65 years old	80123
160	5/12/23 7:39:16	5/12/23 7:44:01	1-2 times per week	The varied terrain.	Mountain Biking;	The potential for technical mountain biking.	The possibility that existing trails will be reduced in skill level. And that future trails will not be technical.	Yes	1-5 times per year	The need for technical trails beyond beginner level is high. Even beyond intermediate level. The need for directional/purpose built downhill mountain bike only trails is also in higher demand. This area has an extremely high potential to suit the needs of all levels of mountain biking, but even more so to the intermediate and expert level for downhill and gravity oriented mountain biking with purpose built features.	40-65 years old	80908
161	5/12/23 7:39:49	5/12/23 7:44:27	1-5 times per year	Wilderness feeling	Hiking;Mountain Biking;Wildlife Observation;Bird Watching;	The effort to make the trails sustainable	More people on the trail disturbing the wilderness	Yes	1-5 times per year	For mountain biking making the corners burned enough	66 and older	80904
162	5/12/23 8:23:19	5/12/23 8:23:23										
163	5/12/23 11:18:43	5/12/23 11:22:02	1-3 times per month	Biking the Fenceline Trail and descent through the open space	Biking;	Opportunity for more mountain bike trails, hopefully purpose built with features and difficulty. Less of the smooth trails that were recently built in Pulpit.	That mountain bike trails will be removed and sanitized. We need more blue/ black trails and less green multi-purpose trails.	No		More and difficult downhill trails.	40-65 years old	80918
164	5/12/23 13:41:43	5/12/23 13:43:53	1-3 times per month	Trails	Mountain Biking;		Please keep "Fenceline DH trail"	No		Keeping "Fenceline DH trail"	40-65 years old	80919



165	5/12/23 16:34:59	5/12/23 16:40:30	1-3 times per month	Challenging, technical, rugged trails that highlight the natural landscape and features. Beautiful views of CDS. Sufficient signage. Seemingly consistent trail maintenance.	Hiking;Biking;Dog Walking;Trail Running;Photography;Wildlife Observation;Mountain Biking;Contemplative Time;	The opportunity for more trails, including but not limited to user specific, single directional trails.		Blodgett Open Space does not need more machine cut, 6-foot wide trail. It would be EXCELLENT to have more hand-built single track	Yes	Once every few years	Please consider the needs of all the specific user groups. Over the past 5 years, I have encountered so much trail sabotage at Blodgett Open Space. It has really disheartened me for user group conflicts in this park.	19-39 years old	80909
166	5/12/23 23:04:02	5/12/23 23:05:35	1-2 times per week	Great bike uphill and downhill	Mountain Biking;	More trails			Tried but did not get to the top			40-65 years old	80919
167	5/13/23 2:25:30	5/13/23 2:28:11	1-3 times per month	Fenceline trail is my favorite place to mountain bike!	Biking;	Grandfather fenceline please.		Grandfather fenceline please. And want it to be an official trail there.	Yes	1-3 times per month	Grandfather fenceline please.	40-65 years old	80923
168	5/13/23 5:58:04	5/13/23 6:01:02	1-5 times per year	It's less crowded. Good views	Mountain Biking;	New mtb trails		Maintaining existing trails	Yes	Once every few years	Mtb trails	40-65 years old	80905
169	5/13/23 8:21:08	5/13/23 8:21:53	1-5 times per year	It is less crowded than other places	Hiking;				No			19-39 years old	80919
170	5/13/23 8:54:45	5/13/23 8:58:13	1-3 times per month	The direct access to national forest land. It is my favorite park in town to feel like I am far away even though I'm close by my apartment	Dog Walking;Mountain Biking;Contemplative Time;Hammocking;	The chance for more mountain bike trail! Fenceline is one of the best around and the area up there is so cool		Maybe no parking options ?	Yes	Once is enough	Nope	19-39 years old	80918
171	5/13/23 10:50:24	5/13/23 10:57:21	1-2 times per week	The views of Blodgett Peak and city below. Wide range of trails and connections into the AFA, National Forest	Hiking;Dog Walking;Trail Running;Wildlife Observation;Contemplative Time;	Getting the 'southern Quarry property section' under control. Having designated areas for hiking only and hopefully eliminating social trail building and mountain bikers ruining the landscape		Mountain biker vs hiker collisions and disputes. Dogs off leash and creating more social trails.	Yes	1-5 times per year	Respect for neighbors who live in the area with regards to parking.	40-65 years old	80919
172	5/13/23 13:09:08	5/13/23 13:19:27	Daily	The trails - solitude, quietness for contemplative time, the abundant wildflowers, and views.	Hiking;Photography;Wildlife Observation;Contemplative Time;Bird Watching;wildflower identification (80 species);	the opportunity for community input; That is will be preserved as 'open space' versus becoming a housing development.		Over Usage by mountain bikers. They already have taken away much of the quietness & solitude, built rogue trails, and caused much trail erosion on the recently acquired BOS property (as well as adjacent Forest Service land).	Yes	Once every few years	2. Multi-use trails NOT built right next to Coldwater Dr and Front Royal Dr. 3. No parking access off of Coldwater Dr. 4. BOS usage hours (e.g., not open at night) 5. Drainage area next to Coldwater and Front Royal Dr NOT be disturbed or built upon.	66 and older	80919
173	5/13/23 20:34:51	5/13/23 20:45:43	1-2 times per week	Mellow climbing trails Fenceline trail	Biking;Mountain Biking;	Opportunity to develop directional mountain biking network to the south of Gamble Oak trail. Connect into the quarry over time and up and over into national forest into rampart and Waldo.		That focus will be on multi-use trails instead of purpose built trails that mitigate user conflict like directional networks specific to hiking or biking.	Yes	6-8 times per year	Design that creates directional mountain bike trail south of gamble oak, pushing bikers to the south and hikers to the north. Mountain bike climbing trail to the ridge line with multiple downhill options for advance and intermediate riders. Leave opportunity for connection to rampart and Waldo. Consider priority funded and managed through a lease development of a lift access DH mountain bike park.	40-65 years old	80919
174	5/14/23 8:02:34	5/14/23 8:06:41	1-3 times per week	Feeling like being in a remote wilderness while on the trail system, but still so close to so many neighborhoods in NW CDS.	Hiking;Trail Running;Wildlife Observation;Contemplative Time;	Potential for additional trails on recently acquired lands.		Keeping the open space in a natural setting. Please don't add too many formal park facilities (playgrounds, picnic areas, etc). Keep the trails in their natural setting and preserve wildlife habitat.	No			19-39 years old	80919
175	5/14/23 8:47:43	5/14/23 8:48:08	Never visited										
176	5/14/23 9:39:49	5/14/23 9:47:08	1-3 times per month	Typically quite. Ok mountain bike trails. Great potential. Different dirt than other city parks, great diversity.	Biking;Mountain Biking;				No		A downhill only bike trail. There is some quite extreme grades at Blodgett. It would be a pleasant addition to have a dedicated bike trail. Too many blind corners and folks travelling with headphones.	19-39 years old	80905
177	5/14/23 18:31:15	5/14/23 18:54:41	Daily	Proximity to home.	Hiking;Biking;Dog Walking;Trail Running;Mountain Biking;Wildlife Observation;	Having a defined and sustainable trail system that works for all users.		I hope no trail users will be excluded from the plan. I hope any needed parking lots won't be built off of a residential street.	Yes	6-8 times per year	There has to be some way to enforce the leash law. I do appreciate the signs that have been put up. Unfortunately, this is a problem I encounter several times a week.	40-65 years old	80919
178	5/14/23 19:59:35	5/14/23 20:03:04	1-3 times per month	The climbs and downhill features	Mountain Biking;	Overall enhancements		Upslope of trails	No			66 and older	80924
179	5/15/23 6:42:22	5/15/23 6:43:15	1-5 times per year	hiking trails	Hiking;Dog Walking;				Tried but did not get to the top			40-65 years old	80923
180	5/15/23 7:42:46	5/15/23 7:45:57	1-2 times per week	Varied terrain and wildlife	Hiking;Trail Running;Contemplative Time;	Getting bikers off the main trails.		The quarry scar is a blight on the city. What are the chances of getting that property	Tried but did not get to the top		Trail to the top needs to be rehabilitated and mowed.	66 and older	80919
181	5/15/23 8:12:08	5/15/23 8:16:19	Daily	That there isn't a lot of people around which will change if this happens!! HATE THIS PLAN!!	Hiking;Wildlife Observation;Contemplative Time;Bird Watching;	NOTHING!! GO AWAY!!		It will drive people and crime into the area. Already a problem. The South parking lot is an open invitation for problems. Drinking, drugs, fireworks even sexual activity. Used condoms in parking lot on multiple occasions. GROSS	Yes	Once every few years	Traffic, crime, noise, hurts wildlife etc.	66 and older	80919
182	5/15/23 8:59:19	5/15/23 9:08:19	1-2 times per week	Hiking. Views. Peaceful. Walkable from home.	Hiking;Dog Walking;Wildlife Observation;Contemplative Time;Bird Watching;	More open space to hike and bike. Closure of quarry (reduced truck traffic and pollution)		Traffic (noise) depending on where parking is added. Will there be gates and set hours of operation?	No		If parking lots, trailheads, and a mountain bike park are added, please add gates and open times to limit traffic/noise in the early morning/late hours.	19-39 years old	80919
183	5/15/23 9:42:22	5/15/23 9:43:51	1-5 times per year	Location, views, trail	Biking;Hiking;Trail Running;Mountain Biking;	mountain biking is my favorite activity and I'm excited for more mtb trails		population management, share the trail ethos.	No		mtb trails	19-39 years old	80907
184	5/15/23 10:48:15	5/15/23 10:52:57	Never visited	Not any paragliding launch/landing...yet :) I'm a paraglider and we are not allowed to launch there. Could be a great site to fly from though	Paragliding;	Addition of paragliding.		unknown at this time	No		The addition of paragliding to this park will be an amazing enhancement for the city and paragliding community throughout Colorado and the western USA.	40-65 years old	80138
185	5/15/23 14:34:18	5/15/23 14:36:15	Never visited		Hiking;Paragliding;	Opening up new possible paragliding sites		That paragliding will not be included	No		Paragliding launch and landing	19-39 years old	80465



186	5/15/23 14:59:15	5/15/23 15:02:32	1-2 times per week	The way it seems like it's the westside hidden gem. It great to go hiking and not run into tons of people.	Hiking;Dog Walking;Contemplative Time;Trail Running;	I'm reading the website but still unclear of what is actually being planned. Maybe I'm not looking in the proper area.		I do not want this to become a Lite Valley Park.	Yes	Once every few years	Please, please, keep it as open space. The developers are taking so much away from us. Colorado needs to keep the open space. It's a big reason that we live here.	66 and older	80919
187	5/15/23 15:49:51	5/15/23 15:51:19	1-5 times per year	The views!	Hiking;Photography;Wildlife Observation;Bird Watching;	More trails and connecting with NFS.			No			40-65 years old	80920
188	5/15/23 15:56:29	5/15/23 16:00:08	1-5 times per year	Great hike to the top	Hiking;	Good, well-marked trails		Parking is a little tight but usually get a spot early; if allowed on road should be ok	Yes	1-5 times per year		66 and older	80918
189	5/15/23 16:53:59	5/15/23 16:57:44	1-5 times per year	The fact that this open space is so close to surrounding residential neighborhoods for all to enjoy.	Contemplative Time;Bird Watching;Wildlife Observation;Being in nature;	The hope that the area will be protected from urbanization and any technology.		That it will be disturbed.	No		Please do not disrupt the environment.	66 and older	80919
190	5/15/23 17:48:46	5/15/23 17:54:05	Daily	Miles of hiking trails of varying degrees of difficulty passing through a natural place	Hiking;Dog Walking;Contemplative Time;	Keeping the open space natural with well maintained trails		Traffic in the oak valley ranch neighborhood. Any additional parking needs to be accessed directly from Allegheny, so people are discouraged from driving through the neighborhood	Tried but did not get to the top		Avoiding overdevelopment that makes it less natural. There should be no difference between the open space and the national forest.	40-65 years old	80919
191	5/15/23 19:26:55	5/15/23 19:43:48	1-2 times per week	Fenclene mountain bike trail and the woodmin trail that connects to it	Hiking;Biking;	Terrain with significant elevation changes in northern Colorado Springs. The access to adjacent national forest land and the possibility for connecting chamberlain from north to south		I'm concerned about that mountain bike trails may be written out of the master plan. I want the broad range of desires of neighbors and other users to be accommodated.	Tried but did not get to the top		Better wayfinding to the peak, better traverse from the southern side of the park to the northern end of the park. Multiple (difficult & moderate) descending mountain bike trails off the southern side of the ridge	19-39 years old	80905
192	5/15/23 22:22:11	5/15/23 22:23:46	Never visited	I was not aware of its existence. I love the value that open natural spaces bring to young people in appreciating nature.		Expanding the trails.		I am concerned about costs and timeliness exceeding initial plans.	Tried but did not get to the top				
193	5/16/23 10:10:48	5/16/23 10:11:50	1-2 times per week		Hiking;Biking;Wildlife Observation;Mountain Biking;			traffic and parking				40-65 years old	80919
194	5/16/23 11:00:01	5/16/23 11:01:37	Daily	It's right in my backyard	Hiking;Biking;Dog Walking;Trail Running;Mountain Biking;				Yes	Once is enough		40-65 years old	80919
195	5/16/23 10:57:16	5/16/23 11:02:43	Daily	That the area is a local gem. We bought our home in the area to be able to enjoy the surrounding nature without having to drive to find it.	Hiking;Dog Walking;Trail Running;Photography;Wildlife Observation;Contemplative Time;	Nothing, really. This will only draw more people, that do not follow trail etiquette, to our slice of heaven. If we focus on trail maintenance and BIKER/iker education things might improve.		I am concerned about the amount of noise, garbage and destruction this will bring to our beautiful neighborhoods. I think we should leave this area alone.	Yes	Once every few years	Parking... will parking on neighborhood streets to access trails be permitted? The parking is already over crowded at Blodgett.	19-39 years old	80919
196	5/16/23 13:25:00	5/16/23 13:33:38	1-3 times per month	That it is not so overly quarantined like all the other parks around town	Trail Running;Wildlife Observation;Mountain Biking;Bird Watching;Hiking;	Nothing. Blodgett is best left in its wild state!		Trails always get ruined when the Parks Dept. tries to "improve" them. Either they turn everything into the Santa Fe Trail, or they make it overly technical and stupid. Medicine Wheel is not your best source of information on how to build a trail, they are just one opinion! Parks Dept. also only caters to car drivers, not actual park users or wildlife (see OSC park). Bringing more people to the park will also add more people parking on the road, making adjacent bike lanes more congested with cars.	Yes	1-5 times per year	Please don't ruin the trails in your attempt to "improve" them. This open space also has amazing wildlife and bird habitat, evidenced by all the birds and other wildlife I see here. Though you have done this in most other parks, please do not remove all the underbrush in the name of wildlife prevention as this destroys wildlife habitat. Gambles Oak is part of the landscape and should persist.	19-39 years old	80919
197	5/16/23 14:02:49	5/16/23 14:13:49	6-8 times per year	Trail cycling opportunities close to home	Hiking;Biking;Mountain Biking;	Easy connectivity between the original Blodgett Open Space and the new Pikeview Frontage area		Do not build a parking lot too close to the Oak Valley Neighborhood on the Pikeview Frontage. Close the parking lots at night.	Yes	Once is enough	Build a regional trail to connect the current Blodgett Open Space to the Pikeview Frontage that can be used by everyone, but try to leave as much of the current single track for those that enjoy that. If a loop could be created, even better. Build trails to connect Blodgett to the Hikes Peak Greenway trail system to provide a safe way to bike to/from Blodgett.	40-65 years old	80919
198	5/17/23 13:58:22	5/17/23 14:06:44	6-8 times per year	Easy (close) access. Views of the city.	Hiking;Mountain Biking;	Opportunity to plan for a connected singletrack trail system. Extended opportunity to envision and plan connectivity to adjacent trail systems.		Closing trails without suitable replacements and connectivity.	Yes	Once every few years	It would be terrific if Blodgett, along with proximal open space and CS Utilities properties could be developed with a connected trail system that offers 8-20 mile loops. Ideally, these trails would complement those that are offered in the (yet, unplanned) future downhill park at the Pikeview Quarry.	40-65 years old	80919
199	5/17/23 15:30:20	5/17/23 15:47:54	Daily	A wide variety of trails. I've lived here 2 years and still finding new trails. The ever changing plants. My house backs up to the open space so it's convenient. I find peace just sitting in the back yard and looking at the landscape.	Dog Walking;Hiking;Wildlife Observation;Contemplative Time;Bird Watching;Photography;	I'm excited that the youth will have a place to bike. I love seeing them enjoying the outdoors. So far I haven't seen the master plan. I'm hoping that both bike riders as well as pedestrians can enjoy.		So far the update effort has been vague. I worry about parking. I bought my house for the view. I would be devastated if I end up looking at a parking lot. I worry that non-bikers can enjoy the area. It's already dangerous with us sharing the trails. Everyone has a story about almost being run over. You can't hear them coming.	Tried but did not get to the top		I'm all for the bike park. I just want to make sure that both bikers and pedestrians enjoy. I don't go to Lite Valley park because you are constantly having to move off the trail to let bikers through. Parking is a huge concern for everyone in the neighborhood.	66 and older	80919
200	5/17/23 21:07:20	5/17/23 21:14:41	6-8 times per year	Access to USFS land and trails, proximity to where I live, and it is less busy than most other parks in the area.	Hiking;Trail Running;Mountain Biking;	I am excited for more natural recreational space and reclaiming/repurposing the quarry.		I am mildly concerned about more traffic in an area that may not have the infrastructure in place to handle it.	Yes	Once every few years	Adequate parking and I would love some bike specific trails/trail user separation!	19-39 years old	80919
201	5/17/23 22:28:14	5/17/23 22:30:06	1-5 times per year	Beautiful spacious God loving earth	Hiking;Biking;Dog Walking;Trail Running;Photography;Wildlife Observation;Mountain Biking;Contemplative Time;Bird Watching;	Everything		Nothing	Yes	1-3 times per month	It good	19-39 years old	80908
202	5/18/23 7:28:18	5/18/23 7:33:06	1-2 times per week	The forest fairly primitive, multiple trail options throughout, trails up on ridge with views.	Hiking;Biking;Dog Walking;Trail Running;Photography;Wildlife Observation;Mountain Biking;Contemplative Time;Mountain Biking;	Extension over to the south under the mining scar. Preservation upon I make amongst a city park with facilities, amenities, etc. Keep it wild and preserve this last bastion of less-developed.		The trail up Blodgett peak is a fall line eroded mess.	Yes	Once every few years		66 and older	80919
203	5/18/23 15:59:09	5/18/23 16:30:14	1-2 times per week	Natural, protected land that allows one to hike through nature without having to look out for mountain biking, electric biking, or any other type of manufactured recreation.	Hiking;Wildlife Observation;Contemplative Time;Bird Watching;Photography;Some harder hikes ascending to peaks;	Protecting the land for future generations to enjoy a natural setting for hiking through nature.		Over-development. Relationship with future development of Pikeview quarry.	Yes	1-5 times per year	Please do not make Blodgett a "mountain biking" destination or park.	40-65 years old	80919
204	5/19/23 5:47:04	5/19/23 6:09:04	6-8 times per year		Hiking;Wildlife Observation;Contemplative Time;Bird Watching;Photography;Some harder hikes ascending to peaks;	Protecting the land for future generations to enjoy a natural setting for hiking through nature.		Over-use of the land will destroy the natural habitat, mountain biking-electric biking-any manufactured aided activity will make trail maintenance much more difficult and unsafe for a place to hike and enjoy nature. The only manufactured aided technology should be for handicapped access.	Yes	6-8 times per year	Better marking of trails, at the upper elevations, to keep hikers from making their own trails and protecting the natural habitat as much as possible.	66 and older	80919







228	5/24/23 7:03:32	5/24/23 7:10:10	1-2 times per week	The forest.	Hiking,Dog Walking,Trail Running,Photography,Wildlife Observation,Mountain Biking,Bird Watching;	New mountain bike trails. Access to national forest and eventually Rampart reservoir.	What the mining scar restoration will look like. If there will be a real sustainable hiking trail up Blodgett peak.	Yes	1-5 times per year	Directional mountain bike trails.	66 and older	80919
229	5/24/23 8:08:02	5/24/23 8:10:14	1-3 times per month	Feel far away but not. Nice trails.	Hiking,Dog Walking,Bird Watching;	Not sure. Don't know exactly what they are wanting to do.	Not sure. Relates to answer for number 3. There is more crime.	Tried but did not get to the top			40-65 years old	80920
230	5/24/23 9:57:44	5/24/23 10:00:50	1-5 times per year	woody	Hiking;	work with Forest Service on trails and signage to Blodgett Peak.	Don't overdevelop trails. Keep open space.	Tried but did not get to the top	too much loose gravel on the way to the top. Work with Forest Service on more sustainable, clearly marked trails.		40-65 years old	80920
231	5/30/23 21:57:19	5/30/23 22:00:10	Never visited	I didn't know it was there.	Hiking,Mountain Biking;	Possibility for new emb trails close to the city.		No			40-65 years old	80924
232	6/1/23 9:03:38	6/1/23 9:06:26	1-5 times per year	Connection to summit	Hiking,Photography,Wildlife Observation,Contemplative Time;	Improved trail marking less poorly made social trails	Parking	Yes	Once every few years	Search and rescue access	19-39 years old	80920
233	6/6/23 16:02:01	6/6/23 16:08:50	1-3 times per month	Hiking trails, forested areas on north side, access into US Forest Service land.	Hiking;	Upgraded trails on both north and south sides, potential decent trail with markers up to Blodgett Peak.	None	Yes	Once every few years	Stopped doing trail to top of Blodgett Peak due to age and difficulty of trail. Good trail with markers would allow me to resume hikes to top	66 and older	80919
234	6/6/23 19:17:48	6/6/23 19:28:36	1-2 times per week	Easy access to a beautiful private wilderness. The trails offer access that is easy but still hard enough to make for an good hike or bike ride.	Hiking,Biking,Mountain Biking,Contemplative Time,Wildlife Observation;	That something is happening to develop the entire area so it can be used.	Keeping the access open to all but still maintaining somewhat challenging hiking and bike riding.	Yes	1-5 times per year	A developed trail to the top of Blodgett. There are many social trails which is not a good situation.	66 and older	80919
235	6/6/23 20:42:46	6/6/23 20:52:47	1-2 times per week	That is preserves the natural landscape of the area and is NOT overly developed.	Hiking,Photography,Wildlife Observation,Contemplative Time;	I am a neighbor (live across the street) and I am thrilled to have the open space expansion so close. It is wonderful. Our HOA (Centennial Glenn filing #2) just met and we all agreed that we are very happy to have the Open Space.	The South (expansion) parking area needs to be improved. Namely, I am a neighbor (live across the street) and the single biggest issue that could easily be corrected is to close the gate to the parking area exactly at the time stated on the sign at the gate. If the gate were closed when the open space is closed, this would significantly decrease the noise and illegal activities.	Yes	1-5 times per year	Our HOA (Centennial Glenn filing #2) just met and we all agreed that most important improvement that could and should be made is to make sure that the gate to the parking area is closed promptly at the posted times.	40-65 years old	80919
236	6/6/23 21:49:28	6/6/23 22:27:53	1-3 times per month	I love the ability to gain elevation quickly and to be in a rather dense forest. I can get great exercise either hiking or biking just minutes from my home.	Hiking,Dog Walking,Mountain Biking,Trail Running;	I'm very excited about the expansion of trails to the south and the possibility of a ridge line trail heading south towards Mainstay. The area is perfect for a mountain bike park!	I'm concerned that there is not enough funding to have an expert trail building company design and build the best trails	Yes	Once every few years	This area has the potential to be a premier mountain bike destination. An area at the Base near Alighiero would be an awesome location for a skills park and pump tracks similar to Valmont bike park in Boulder.	40-65 years old	80919
237	6/7/23 6:45:24	6/7/23 6:48:11	1-3 times per month	feels like your deep in the mountains	Hiking,Dog Walking,Mountain Biking;	Defined trail to the summit	None	Yes		Add a reservoir to mining area	40-65 years old	80919
238	6/7/23 6:55:33	6/7/23 7:05:31	1-5 times per year		Hiking,connections to Blodgett Peak;	Potential provision of a constructed trail to Blodgett summit	USFS approval, possible NEPA, etc.	Yes	Once every few years	Safety - one of the social-trail routes involves a dangerous rock slide. Legalties - it is easy to get onto USFA and CSU land without realizing it.	66 and older	80909
239	6/7/23 8:17:49	6/7/23 8:24:02	1-2 times per week	Access to National Forest.	Hiking,Biking,Dog Walking,Trail Running,Mountain Biking,Contemplative Time,Bird Watching,Photography,Wildlife Observation;	Better access to National Forest. Eventual trail access to Rampart Reservoir. More mountain bike trails and a bike park at and below the quarry.		Yes	1-5 times per year	Make a sustainable trail to Blodgett peak. Also a mountain bike trail to Lone Pine and beyond to the west.	66 and older	80919
240	6/7/23 9:27:59	6/7/23 9:28:30	Daily	Close to my home, beautiful scenery, challenging trails to run, not too crowded.	Hiking,Dog Walking,Trail Running,Wildlife Observation,Contemplative Time;	Build good trails to open up areas for use. A trail to the top ridge or even Blodgett Peak would be fantastic.	Erosion on trails. Unfortunately bikes cause massive damage to the trails. They cause 95 to 98% of the damage to the trails. Hiking trails that can last for decades with minimal maintenance are changed to dangerous eroding gullies in just a few years of bike use. There is no effective plan to limit bike use damage. Nothing or little is done until it is very bad, then the officials say the trails must be closed for all use. Biking should be allowed only on official sustainable trails. Bikers violating these rules should be severely punished. There should be hefty fines. These bikers think they are ecological people, but in fact they are comparable to strip miners for the damage they do. The bikers have an effective lobby, public relations operation, but preservation of the land needs to be the highest priority.	Yes	1-5 times per year	Limit bike use to ecologically sustainable trails.	66 and older	80919
241	6/7/23 15:00:29	6/7/23 15:02:07	1-5 times per year		Hiking;	Increased access, new trails	need enough parking hidden parking lots attract illegal activity	Yes	Once every few years	enough parking	40-65 years old	80906
242	6/7/23 15:31:23	6/7/23 15:34:36	1-3 times per month	Trails available close to where I live.	Hiking,Dog Walking;	The availability of more hiking trails.	None	Tried but did not get to the top			66 and older	80919
243	6/8/23 6:08:01	6/8/23 6:10:50	1-3 times per month	Not as busy. More difficult trails.	Hiking,Biking,Dog Walking,Trail Running,Mountain Biking;	Possible user-specific directions trails.	Trails are made wide and easy	Yes	Once every few years	Directional trails.	40-65 years old	80907
244	6/8/23 8:13:05	6/8/23 8:20:18	1-3 times per month	Great trails that are fairly steep. And close to my home.	Hiking,Trail Running,Dog Walking,Bird Watching;	Im hoping we can add more trails and eliminate/renote all of the non-official trails which people are creating.	My biggest irritation is allowing the non authorized trails which people keep creating.	Yes	1-3 times per month	Even though I am a serious mountain biker I don't think that Blodgett (as it is right now) is well designed to accommodate bikers and hikers. I would like to see either bike specific trails or very clear instructions for both groups on how to use the trails harmoniously.	40-65 years old	80919







265	6/12/23 14:31:28	6/12/23 14:41:06	1-3 times per month	the views and the hiking	Hiking,Biking,Dog Walking,Trail Running,Photography,Wildlife Observation,Mountain Biking,Contemplative Time,Bird Watching;	Extending trails from the foothills into the mountains and putting in place ways to protect the wildlife and open space naturalness	Too many people using it and trails adding to flooding dangers	Tried but did not get to the top	Safety for wildlife and trail users	40-65 years old	80918
266	6/13/23 10:38:40	6/13/23 10:47:10	Daily	There is sustained inclines through out the park that make it an awesome training space for bikers	Biking,Hiking,Dog Walking,Mountain Biking;	The ability to connect Blodgett to more national forest trails up above the open space. The potential for a bike park in the quarry.	That the trails will be nurtured like everywhere else in town. The bike community is begging for more difficult terrain and the City seems to be very against that. This mindset needs to change or our city is going to loose some important businesses that play a large part in our biking community.	Yes	6-8 times per year	19-39 years old	80919
267	6/13/23 11:50:32	6/13/23 11:52:33	1-5 times per year	Tucked away - untapped potential!	Hiking,Biking,Trail Running,Mountain Biking,Contemplative Time;	SO much untapped potential! Would love to see more intermediate bike trails and multi use trails.		No		19-39 years old	80907
268	6/13/23 15:57:35	6/13/23 16:05:14	1-5 times per year	Not overcrowded and trails to Blodgett Peak.	Hiking,Dog Walking,Wildlife Observation,Contemplative Time;	I hope watershed efforts will help to create more stable trail system.	Maintain the feeling that this is a way to get away into wooded area quickly.	Yes	1-5 times per year	40-65 years old	80919
269	6/13/23 21:25:24	6/13/23 21:28:38	Daily	Quiet, difficult trails...gorgeous views	Hiking;Trail Running;	I want it to stay as is...please leave my favorite trails alone!!	Do not sanitize these trails: the difficulty is the reason I seek this area to hike. If it is accessible to everyone, the streets will become ridiculously crowded right near my house. People are already everywhere, even late at night, doing mysterious activities in the parking lot and around the roads. Leave it alone!!	Yes	1-2 times per week	19-39 years old	80919
270	6/14/23 8:50:06	6/14/23 8:55:14	Daily	Excellent access to mountain bike trails close to home. Beautiful views and scenery	Biking,Mountain Biking;	The opportunity to make the trail system better and to implement the successful use of direction and user specific trails that we have seen throughout the area.	Loss of advanced trails. New trails that are not directional and user specific. We have a large population of hikers and bikers on the trails. Conflict is happening and we need to separate these groups to keep everyone safe.	Yes	Once every few years	40-65 years old	80919
271	6/14/23 8:51:11	6/14/23 8:55:21	1-2 times per week	The trees, the views and the trails!	Hiking,Biking,Dog Walking,Mountain Biking;	Opportunity for additional trails and trail maintenance.	That the plan will cause trail closures without similar replacement trails being built. Black or double black (difficult) downhill trails for mountain biking tend to get closed and not replaced with something adequately similar.	Yes	Once every few years	19-39 years old	80900
272	6/14/23 9:21:19	6/14/23 9:25:49	Daily	Close to home. Not crowded. Access to national forest.	Hiking,Biking;Trail Running,Mountain Biking;	Protecting the open space.	Will make the open space more crowded.	Yes	1-5 times per year	40-65 years old	80919
273	6/14/23 12:41:41	6/14/23 12:43:40	1-3 times per month	Hiking, uncrowded trails	Hiking,Dog Walking,Wildlife Observation;	Increase in restrooms, parking	Please do not open to ATV or any vehicle use	Yes	1-5 times per year	40-65 years old	80907
274	6/15/23 14:38:57	6/15/23 14:43:10	1-2 times per week	More secluded trails for hiking and mountain biking.	Hiking,Dog Walking;Trail Running,Mountain Biking;	The potential expansion into the Pikeview Quarry.	I am worried about the destruction and closure of fun mountain biking trails. These are important to maintain because it helps keep hikers and mountain bikers separate in certain areas of the mountain.	Yes	1-5 times per year	19-39 years old	80919
275	6/24/23 21:55:35	6/24/23 21:56:52	6-8 times per year		Hiking,Dog Walking;			Tried But did not get to the top		40-65 years old	80919



**Visual  
Preferences  
Survey Data  
Report**



# Features Preferences Visual Survey

229

Responses

07:31

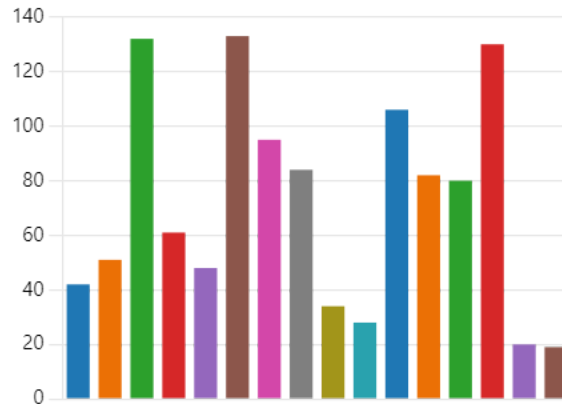
Average time to complete

Closed

Status

1. What features do you want to see in the Blodgett Open Space? Select your top five.

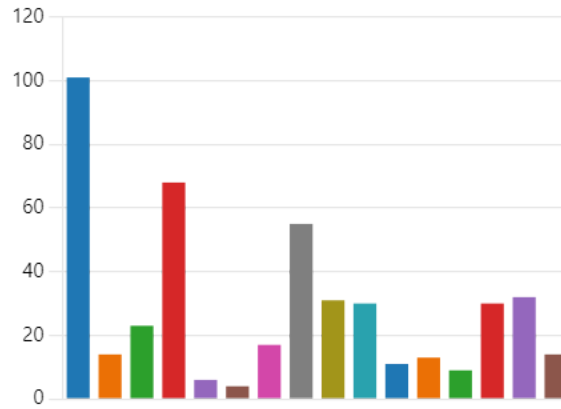
- Accessible Trails for Other Powe... 42
- Bird and Wildlife Watching 51
- Advanced Single-Use Mountain ... 132
- Off-Leash Dog Area and On-Lea... 61
- Volunteering 48
- Multiuse Trails 133
- Advanced Single-Use Hiking Trails 95
- Chairlift on Adjacent Property to... 84
- Picnic Areas and Shelters 34
- Nature-based Playground 28
- Restrooms 106
- Habitat Protection 82
- Winter Sports Trails 80
- Paragliding and Hang-gliding La... 130
- Visitor / Regional Trailhead / Int... 20
- Adaptive Management 19





2. What features do you NOT want to see in the Blodgett Open Space? Select your top two.

● Accessible Trails for Other Powe...	101
● Bird and Wildlife Watching	14
● Advanced Single-Use Mountain ...	23
● Off-Leash Dog Area and On-Lea...	68
● Volunteering	6
● Multiuse Trails	4
● Advanced Single-Use Hiking Trails	17
● Chairlift on Adjacent Property to...	55
● Picnic Areas and Shelters	31
● Nature-based Playground	30
● Restrooms	11
● Habitat Protection	13
● Winter Sports Trails	9
● Paragliding and Hang-gliding La...	30
● Visitor / Regional Trailhead / Int...	32
● Adaptive Management	14





ID	Start time	Completion time	What features do you want to see in the Blodgett Open Space? Select your top five.	What features do you NOT want to see in the Blodgett Open Space? Select your top two.
1	5/15/23 15:51:26	5/15/23 15:53:49	Bird and Wildlife Watching;Multiuse Trails;Advanced Single-Use Hiking Trails;Habitat Protection;Restrooms;	Off-Leash Dog Area and On-Leash Trails;Accessible Trails for Other Power-Driven Mobility Devices;
2	5/16/23 7:42:48	5/16/23 7:46:11	Paragliding and Hang-gliding Launch and Landing Sites;Off-Leash Dog Area and On-Leash Trails;Winter Sports Trails;Restrooms;Advanced Single-Use Hiking Trails;	Habitat Protection;Adaptive Management;
3	5/16/23 10:17:02	5/16/23 10:19:22	Multiuse Trails;Advanced Single-Use Hiking Trails;Picnic Areas and Shelters;Habitat Protection;Volunteering;	Chairlift on Adjacent Property to Upper Elevations;Paragliding and Hang-gliding Launch and Landing Sites;
4	5/16/23 10:28:32	5/16/23 10:36:29	Multiuse Trails;Chairlift on Adjacent Property to Upper Elevations;Restrooms;Paragliding and Hang-gliding Launch and Landing Sites;Winter Sports Trails;	Accessible Trails for Other Power-Driven Mobility Devices;Off-Leash Dog Area and On-Leash Trails;
5	5/16/23 10:55:33	5/16/23 10:57:10	Habitat Protection;Off-Leash Dog Area and On-Leash Trails;Multiuse Trails;Picnic Areas and Shelters;Nature-based Playground;	Paragliding and Hang-gliding Launch and Landing Sites;Chairlift on Adjacent Property to Upper Elevations;
6	5/16/23 11:03:23	5/16/23 11:07:34	Off-Leash Dog Area and On-Leash Trails;Advanced Single-Use Mountain Biking Trails;Multiuse Trails;Winter Sports Trails;Habitat Protection;	Accessible Trails for Other Power-Driven Mobility Devices;Paragliding and Hang-gliding Launch and Landing Sites;
7	5/16/23 12:40:22	5/16/23 12:42:06	Bird and Wildlife Watching;Advanced Single-Use Mountain Biking Trails;Volunteering;Multiuse Trails;Chairlift on Adjacent Property to Upper Elevations;	Accessible Trails for Other Power-Driven Mobility Devices;Off-Leash Dog Area and On-Leash Trails;
8	5/16/23 14:13:56	5/16/23 14:17:21	Accessible Trails for Other Power-Driven Mobility Devices;Multiuse Trails;Restrooms;Advanced Single-Use Mountain Biking Trails;Advanced Single-Use Hiking Trails;	Off-Leash Dog Area and On-Leash Trails;Paragliding and Hang-gliding Launch and Landing Sites;
9	5/16/23 18:07:19	5/16/23 18:10:14	Chairlift on Adjacent Property to Upper Elevations;Picnic Areas and Shelters;Restrooms;Paragliding and Hang-gliding Launch and Landing Sites;Advanced Single-Use Hiking Trails;	Accessible Trails for Other Power-Driven Mobility Devices;Visitor / Regional Trailhead / Interpretive Center;
10	5/17/23 9:36:03	5/17/23 9:39:02	Advanced Single-Use Mountain Biking Trails;Chairlift on Adjacent Property to Upper Elevations;Paragliding and Hang-gliding Launch and Landing Sites;Multiuse Trails;Accessible Trails for Other Power-Driven Mobility Devices;	Off-Leash Dog Area and On-Leash Trails;Advanced Single-Use Hiking Trails;
11	5/17/23 9:58:24	5/17/23 10:03:37	Paragliding and Hang-gliding Launch and Landing Sites;Chairlift on Adjacent Property to Upper Elevations;Advanced Single-Use Mountain Biking Trails;Multiuse Trails;Off-Leash Dog Area and On-Leash Trails;	Winter Sports Trails;Picnic Areas and Shelters;
12	5/17/23 15:37:13	5/17/23 15:39:19	Off-Leash Dog Area and On-Leash Trails;Multiuse Trails;Advanced Single-Use Hiking Trails;Picnic Areas and Shelters;Chairlift on Adjacent Property to Upper Elevations;	Paragliding and Hang-gliding Launch and Landing Sites;Visitor / Regional Trailhead / Interpretive Center;
13	5/19/23 5:40:49	5/19/23 5:46:32	Bird and Wildlife Watching;Volunteering;Advanced Single-Use Hiking Trails;Habitat Protection;Restrooms;	Chairlift on Adjacent Property to Upper Elevations;Paragliding and Hang-gliding Launch and Landing Sites;
14	5/19/23 11:08:52	5/19/23 11:12:34	Bird and Wildlife Watching;Multiuse Trails;Advanced Single-Use Hiking Trails;Habitat Protection;Advanced Single-Use Mountain Biking Trails;	Chairlift on Adjacent Property to Upper Elevations;Restrooms;
15	5/19/23 14:26:31	5/19/23 14:28:54	Restrooms;Habitat Protection;Advanced Single-Use Mountain Biking Trails;Multiuse Trails;Chairlift on Adjacent Property to Upper Elevations;	Accessible Trails for Other Power-Driven Mobility Devices;Paragliding and Hang-gliding Launch and Landing Sites;
16	5/20/23 9:14:09	5/20/23 9:14:44	Advanced Single-Use Mountain Biking Trails;Volunteering;Multiuse Trails;Restrooms;Habitat Protection;	Habitat Protection;Restrooms;
17	5/20/23 9:16:03	5/20/23 9:16:33	Advanced Single-Use Mountain Biking Trails;Volunteering;Multiuse Trails;Restrooms;Habitat Protection;	Accessible Trails for Other Power-Driven Mobility Devices;Chairlift on Adjacent Property to Upper Elevations;
18	5/20/23 9:54:31	5/20/23 9:56:10	Advanced Single-Use Mountain Biking Trails;Multiuse Trails;Advanced Single-Use Hiking Trails;Habitat Protection;Accessible Trails for Other Power-Driven Mobility Devices;	Off-Leash Dog Area and On-Leash Trails;Chairlift on Adjacent Property to Upper Elevations;
19	5/20/23 9:51:17	5/20/23 9:56:25	Advanced Single-Use Mountain Biking Trails;Advanced Single-Use Hiking Trails;Multiuse Trails;Habitat Protection;Accessible Trails for Other Power-Driven Mobility Devices;	Chairlift on Adjacent Property to Upper Elevations;Off-Leash Dog Area and On-Leash Trails;
20	5/20/23 10:39:02	5/20/23 10:40:46	Accessible Trails for Other Power-Driven Mobility Devices;Advanced Single-Use Mountain Biking Trails;Volunteering;Multiuse Trails;Restrooms;	Chairlift on Adjacent Property to Upper Elevations;Off-Leash Dog Area and On-Leash Trails;
21	5/20/23 11:05:30	5/20/23 11:07:19	Accessible Trails for Other Power-Driven Mobility Devices;Advanced Single-Use Mountain Biking Trails;Advanced Single-Use Hiking Trails;Restrooms;Volunteering;	Visitor / Regional Trailhead / Interpretive Center;Chairlift on Adjacent Property to Upper Elevations;
22	5/20/23 14:25:22	5/20/23 14:26:56	Advanced Single-Use Mountain Biking Trails;Multiuse Trails;Picnic Areas and Shelters;Accessible Trails for Other Power-Driven Mobility Devices;Restrooms;	Off-Leash Dog Area and On-Leash Trails;Advanced Single-Use Hiking Trails;
23	5/20/23 14:49:08	5/20/23 14:50:32	Advanced Single-Use Mountain Biking Trails;Multiuse Trails;Volunteering;Advanced Single-Use Hiking Trails;Habitat Protection;	Off-Leash Dog Area and On-Leash Trails;Picnic Areas and Shelters;
24	5/20/23 14:50:14	5/20/23 14:51:11	Bird and Wildlife Watching;Advanced Single-Use Mountain Biking Trails;Off-Leash Dog Area and On-Leash Trails;Multiuse Trails;Advanced Single-Use Hiking Trails;	Accessible Trails for Other Power-Driven Mobility Devices;Paragliding and Hang-gliding Launch and Landing Sites;
25	5/20/23 14:52:50	5/20/23 14:54:33	Advanced Single-Use Mountain Biking Trails;Advanced Single-Use Hiking Trails;Adaptive Management;Chairlift on Adjacent Property to Upper Elevations;Multiuse Trails;	Bird and Wildlife Watching;Habitat Protection;
26	5/20/23 14:54:26	5/20/23 14:56:26	Bird and Wildlife Watching;Advanced Single-Use Mountain Biking Trails;Volunteering;Multiuse Trails;Restrooms;	Off-Leash Dog Area and On-Leash Trails;Paragliding and Hang-gliding Launch and Landing Sites;
27	5/20/23 15:04:00	5/20/23 15:06:34	Multiuse Trails;Advanced Single-Use Hiking Trails;Picnic Areas and Shelters;Habitat Protection;Adaptive Management;	Chairlift on Adjacent Property to Upper Elevations;Off-Leash Dog Area and On-Leash Trails;



28	5/20/23 15:10:04	5/20/23 15:11:36	Advanced Single-Use Mountain Biking Trails;Off-Leash Dog Area and On-Leash Trails;Chairlift on Adjacent Property to Upper Elevations;Habitat Protection;Adaptive Management;	Paragliding and Hang-gliding Launch and Landing Sites;Accessible Trails for Other Power-Driven Mobility Devices;
29	5/20/23 15:15:55	5/20/23 15:16:38	Multiuse Trails;Advanced Single-Use Mountain Biking Trails;Chairlift on Adjacent Property to Upper Elevations;Restrooms;Adaptive Management;	Off-Leash Dog Area and On-Leash Trails;Paragliding and Hang-gliding Launch and Landing Sites;
30	5/20/23 15:29:29	5/20/23 15:31:33	Advanced Single-Use Mountain Biking Trails;Chairlift on Adjacent Property to Upper Elevations;Paragliding and Hang-gliding Launch and Landing Sites;Picnic Areas and Shelters;Multiuse Trails;	Off-Leash Dog Area and On-Leash Trails;Adaptive Management;
31	5/20/23 15:34:05	5/20/23 15:35:35	Advanced Single-Use Mountain Biking Trails;Multiuse Trails;Chairlift on Adjacent Property to Upper Elevations;Paragliding and Hang-gliding Launch and Landing Sites;Restrooms;	Accessible Trails for Other Power-Driven Mobility Devices;Winter Sports Trails;
32	5/20/23 15:35:39	5/20/23 15:36:42	Advanced Single-Use Mountain Biking Trails;Chairlift on Adjacent Property to Upper Elevations;Restrooms;Paragliding and Hang-gliding Launch and Landing Sites;Habitat Protection;	Accessible Trails for Other Power-Driven Mobility Devices;Winter Sports Trails;
33	5/20/23 15:44:12	5/20/23 15:46:32	Advanced Single-Use Mountain Biking Trails;Paragliding and Hang-gliding Launch and Landing Sites;Restrooms;Picnic Areas and Shelters;Multiuse Trails;	Off-Leash Dog Area and On-Leash Trails;Chairlift on Adjacent Property to Upper Elevations;
34	5/20/23 15:46:09	5/20/23 15:47:09	Paragliding and Hang-gliding Launch and Landing Sites;Restrooms;Habitat Protection;Advanced Single-Use Mountain Biking Trails;Off-Leash Dog Area and On-Leash Trails;	Accessible Trails for Other Power-Driven Mobility Devices;Bird and Wildlife Watching;
35	5/20/23 15:46:12	5/20/23 15:47:41	Accessible Trails for Other Power-Driven Mobility Devices;Off-Leash Dog Area and On-Leash Trails;Multiuse Trails;Paragliding and Hang-gliding Launch and Landing Sites;Habitat Protection;	Off-Leash Dog Area and On-Leash Trails;Nature-based Playground;
36	5/20/23 15:47:14	5/20/23 15:48:48	Paragliding and Hang-gliding Launch and Landing Sites;Bird and Wildlife Watching;Habitat Protection;Winter Sports Trails;Adaptive Management;	Picnic Areas and Shelters;Nature-based Playground;
37	5/20/23 15:47:42	5/20/23 15:48:57	Paragliding and Hang-gliding Launch and Landing Sites;Advanced Single-Use Mountain Biking Trails;Multiuse Trails;Advanced Single-Use Hiking Trails;Habitat Protection;	Off-Leash Dog Area and On-Leash Trails;Chairlift on Adjacent Property to Upper Elevations;
38	5/20/23 15:48:32	5/20/23 15:50:12	Paragliding and Hang-gliding Launch and Landing Sites;Off-Leash Dog Area and On-Leash Trails;Bird and Wildlife Watching;Accessible Trails for Other Power-Driven Mobility Devices;Winter Sports Trails;	Volunteering;Chairlift on Adjacent Property to Upper Elevations;
39	5/20/23 15:48:21	5/20/23 15:50:30	Paragliding and Hang-gliding Launch and Landing Sites;Advanced Single-Use Mountain Biking Trails;Accessible Trails for Other Power-Driven Mobility Devices;Habitat Protection;Nature-based Playground;	Off-Leash Dog Area and On-Leash Trails;Chairlift on Adjacent Property to Upper Elevations;
40	5/20/23 15:49:55	5/20/23 15:51:20	Paragliding and Hang-gliding Launch and Landing Sites;Accessible Trails for Other Power-Driven Mobility Devices;Off-Leash Dog Area and On-Leash Trails;Bird and Wildlife Watching;Multiuse Trails;	Picnic Areas and Shelters;Nature-based Playground;
41	5/20/23 15:49:45	5/20/23 15:51:46	Paragliding and Hang-gliding Launch and Landing Sites;Advanced Single-Use Hiking Trails;Accessible Trails for Other Power-Driven Mobility Devices;Winter Sports Trails;Advanced Single-Use Mountain Biking Trails;	Visitor / Regional Trailhead / Interpretive Center;Adaptive Management;
42	5/20/23 15:50:25	5/20/23 15:51:59	Paragliding and Hang-gliding Launch and Landing Sites;Winter Sports Trails;Restrooms;Multiuse Trails;Advanced Single-Use Mountain Biking Trails;	Volunteering;Bird and Wildlife Watching;
43	5/20/23 15:50:32	5/20/23 15:52:08	Paragliding and Hang-gliding Launch and Landing Sites;Restrooms;Advanced Single-Use Hiking Trails;Off-Leash Dog Area and On-Leash Trails;Advanced Single-Use Mountain Biking Trails;	Nature-based Playground;Visitor / Regional Trailhead / Interpretive Center;
44	5/20/23 15:52:33	5/20/23 15:54:12	Paragliding and Hang-gliding Launch and Landing Sites;Multiuse Trails;Volunteering;Advanced Single-Use Hiking Trails;Restrooms;	Accessible Trails for Other Power-Driven Mobility Devices;Advanced Single-Use Mountain Biking Trails;
45	5/20/23 15:54:27	5/20/23 15:56:01	Paragliding and Hang-gliding Launch and Landing Sites;Visitor / Regional Trailhead / Interpretive Center;Restrooms;Habitat Protection;Multiuse Trails;	Accessible Trails for Other Power-Driven Mobility Devices;Nature-based Playground;
46	5/20/23 15:55:42	5/20/23 15:58:21	Bird and Wildlife Watching;Advanced Single-Use Mountain Biking Trails;Volunteering;Advanced Single-Use Hiking Trails;Habitat Protection;	Nature-based Playground;Paragliding and Hang-gliding Launch and Landing Sites;
47	5/20/23 15:58:02	5/20/23 15:59:53	Paragliding and Hang-gliding Launch and Landing Sites;Bird and Wildlife Watching;Advanced Single-Use Mountain Biking Trails;Volunteering;Habitat Protection;	Accessible Trails for Other Power-Driven Mobility Devices;Nature-based Playground;
48	5/20/23 15:59:31	5/20/23 16:00:53	Paragliding and Hang-gliding Launch and Landing Sites;Bird and Wildlife Watching;Off-Leash Dog Area and On-Leash Trails;Visitor / Regional Trailhead / Interpretive Center;Winter Sports Trails;	Accessible Trails for Other Power-Driven Mobility Devices;Volunteering;
49	5/20/23 15:47:57	5/20/23 16:01:53	Paragliding and Hang-gliding Launch and Landing Sites;Bird and Wildlife Watching;Advanced Single-Use Mountain Biking Trails;Nature-based Playground;Habitat Protection;	Visitor / Regional Trailhead / Interpretive Center;Accessible Trails for Other Power-Driven Mobility Devices;
50	5/20/23 16:07:09	5/20/23 16:10:20	Advanced Single-Use Mountain Biking Trails;Chairlift on Adjacent Property to Upper Elevations;Multiuse Trails;Accessible Trails for Other Power-Driven Mobility Devices;Adaptive Management;	Off-Leash Dog Area and On-Leash Trails;Paragliding and Hang-gliding Launch and Landing Sites;
51	5/20/23 16:20:30	5/20/23 16:21:54	Advanced Single-Use Mountain Biking Trails;Off-Leash Dog Area and On-Leash Trails;Multiuse Trails;Winter Sports Trails;Advanced Single-Use Hiking Trails;	Accessible Trails for Other Power-Driven Mobility Devices;Picnic Areas and Shelters;
52	5/20/23 16:20:38	5/20/23 16:23:26	Accessible Trails for Other Power-Driven Mobility Devices;Bird and Wildlife Watching;Advanced Single-Use Mountain Biking Trails;Chairlift on Adjacent Property to Upper Elevations;Restrooms;	Off-Leash Dog Area and On-Leash Trails;Visitor / Regional Trailhead / Interpretive Center;
53	5/20/23 16:29:23	5/20/23 16:31:32	Advanced Single-Use Mountain Biking Trails;Volunteering;Chairlift on Adjacent Property to Upper Elevations;Nature-based Playground;Habitat Protection;	Accessible Trails for Other Power-Driven Mobility Devices;Off-Leash Dog Area and On-Leash Trails;
54	5/20/23 16:31:36	5/20/23 16:32:26	Advanced Single-Use Mountain Biking Trails;Volunteering;Chairlift on Adjacent Property to Upper Elevations;Nature-based Playground;Winter Sports Trails;	Off-Leash Dog Area and On-Leash Trails;Visitor / Regional Trailhead / Interpretive Center;



55	5/20/23 16:34:58	5/20/23 16:36:42	Advanced Single-Use Mountain Biking Trails;Off-Leash Dog Area and On-Leash Trails;Multiuse Trails;Chairlift on Adjacent Property to Upper Elevations;Winter Sports Trails;	Accessible Trails for Other Power-Driven Mobility Devices;Picnic Areas and Shelters;
56	5/20/23 16:35:47	5/20/23 16:37:12	Trails;Multiuse Trails;Advanced Single-Use Hiking Trails;Restrooms;	Adaptive Management;Paragliding and Hang-gliding Launch and Landing Sites;
57	5/20/23 17:21:18	5/20/23 17:22:36	Off-Leash Dog Area and On-Leash Trails;Multiuse Trails;Advanced Single-Use Mountain Biking Trails;Restrooms;Habitat Protection;	Nature-based Playground;Accessible Trails for Other Power-Driven Mobility Devices;
58	5/20/23 17:23:09	5/20/23 17:25:22	Advanced Single-Use Mountain Biking Trails;Chairlift on Adjacent Property to Upper Elevations;Multiuse Trails;Accessible Trails for Other Power-Driven Mobility Devices;Off-Leash Dog Area and On-Leash Trails;	Picnic Areas and Shelters;Bird and Wildlife Watching;
59	5/20/23 17:28:41	5/20/23 17:30:19	Advanced Single-Use Mountain Biking Trails;Accessible Trails for Other Power-Driven Mobility Devices;Volunteering;Advanced Single-Use Hiking Trails;Habitat Protection;	Off-Leash Dog Area and On-Leash Trails;Picnic Areas and Shelters;
60	5/20/23 17:37:58	5/20/23 17:39:53	Advanced Single-Use Mountain Biking Trails;Off-Leash Dog Area and On-Leash Trails;Winter Sports Trails;Restrooms;Chairlift on Adjacent Property to Upper Elevations;	Nature-based Playground;Picnic Areas and Shelters;
61	5/20/23 17:40:49	5/20/23 17:43:24	Bird and Wildlife Watching;Paragliding and Hang-gliding Launch and Landing Sites;Accessible Trails for Other Power-Driven Mobility Devices;Winter Sports Trails;Visitor / Regional Trailhead / Interpretive Center;	Off-Leash Dog Area and On-Leash Trails;Adaptive Management;
62	5/20/23 17:57:21	5/20/23 17:58:38	Off-Leash Dog Area and On-Leash Trails;Advanced Single-Use Mountain Biking Trails;Chairlift on Adjacent Property to Upper Elevations;Nature-based Playground;Winter Sports Trails;	Accessible Trails for Other Power-Driven Mobility Devices;Picnic Areas and Shelters;
63	5/20/23 17:57:04	5/20/23 17:59:22	Advanced Single-Use Mountain Biking Trails;Advanced Single-Use Hiking Trails;Restrooms;Winter Sports Trails;Chairlift on Adjacent Property to Upper Elevations;	Off-Leash Dog Area and On-Leash Trails;Bird and Wildlife Watching;
64	5/20/23 17:59:27	5/20/23 17:59:48	Advanced Single-Use Mountain Biking Trails;Multiuse Trails;Advanced Single-Use Hiking Trails;Picnic Areas and Shelters;Restrooms;	Off-Leash Dog Area and On-Leash Trails;Volunteering;
65	5/20/23 18:03:09	5/20/23 18:04:23	Advanced Single-Use Mountain Biking Trails;Advanced Single-Use Hiking Trails;Habitat Protection;Off-Leash Dog Area and On-Leash Trails;Bird and Wildlife Watching;	Accessible Trails for Other Power-Driven Mobility Devices;Chairlift on Adjacent Property to Upper Elevations;
66	5/20/23 18:30:52	5/20/23 18:32:00	Bird and Wildlife Watching;Advanced Single-Use Mountain Biking Trails;Chairlift on Adjacent Property to Upper Elevations;Habitat Protection;Restrooms;	Off-Leash Dog Area and On-Leash Trails;Paragliding and Hang-gliding Launch and Landing Sites;
67	5/20/23 18:29:59	5/20/23 18:33:39	Advanced Single-Use Mountain Biking Trails;Visitor / Regional Trailhead / Interpretive Center;Restrooms;Multiuse Trails;Habitat Protection;	Paragliding and Hang-gliding Launch and Landing Sites;Accessible Trails for Other Power-Driven Mobility Devices;
68	5/20/23 18:51:59	5/20/23 18:54:07	Advanced Single-Use Mountain Biking Trails;Off-Leash Dog Area and On-Leash Trails;Winter Sports Trails;Multiuse Trails;Habitat Protection;	Advanced Single-Use Hiking Trails;Chairlift on Adjacent Property to Upper Elevations;
69	5/20/23 18:54:23	5/20/23 18:54:47	Advanced Single-Use Mountain Biking Trails;Off-Leash Dog Area and On-Leash Trails;Volunteering;Multiuse Trails;Habitat Protection;	Advanced Single-Use Hiking Trails;Multiuse Trails;
70	5/20/23 18:58:19	5/20/23 19:00:14	Accessible Trails for Other Power-Driven Mobility Devices;Advanced Single-Use Hiking Trails;Paragliding and Hang-gliding Launch and Landing Sites;Habitat Protection;Chairlift on Adjacent Property to Upper Elevations;	Restrooms;Visitor / Regional Trailhead / Interpretive Center;
71	5/20/23 19:02:18	5/20/23 19:02:53	Accessible Trails for Other Power-Driven Mobility Devices;Off-Leash Dog Area and On-Leash Trails;Chairlift on Adjacent Property to Upper Elevations;Paragliding and Hang-gliding Launch and Landing Sites;Nature-based Playground;	Advanced Single-Use Mountain Biking Trails;Picnic Areas and Shelters;
72	5/20/23 19:03:00	5/20/23 19:03:49	Paragliding and Hang-gliding Launch and Landing Sites;Advanced Single-Use Hiking Trails;Advanced Single-Use Mountain Biking Trails;Winter Sports Trails;Visitor / Regional Trailhead / Interpretive Center;	Advanced Single-Use Mountain Biking Trails;Advanced Single-Use Hiking Trails;
73	5/20/23 19:03:21	5/20/23 19:05:18	Paragliding and Hang-gliding Launch and Landing Sites;Chairlift on Adjacent Property to Upper Elevations;Restrooms;Winter Sports Trails;Picnic Areas and Shelters;	Paragliding and Hang-gliding Launch and Landing Sites;Chairlift on Adjacent Property to Upper Elevations;
74	5/20/23 19:06:38	5/20/23 19:07:21	Paragliding and Hang-gliding Launch and Landing Sites;Habitat Protection;Adaptive Management;Multiuse Trails;Bird and Wildlife Watching;	Advanced Single-Use Mountain Biking Trails;Accessible Trails for Other Power-Driven Mobility Devices;
75	5/20/23 19:10:52	5/20/23 19:11:39	Bird and Wildlife Watching;Chairlift on Adjacent Property to Upper Elevations;Paragliding and Hang-gliding Launch and Landing Sites;Habitat Protection;Multiuse Trails;	Accessible Trails for Other Power-Driven Mobility Devices;Advanced Single-Use Mountain Biking Trails;
76	5/20/23 19:11:43	5/20/23 19:12:28	Off-Leash Dog Area and On-Leash Trails;Multiuse Trails;Chairlift on Adjacent Property to Upper Elevations;Nature-based Playground;Paragliding and Hang-gliding Launch and Landing Sites;	Accessible Trails for Other Power-Driven Mobility Devices;Visitor / Regional Trailhead / Interpretive Center;
77	5/20/23 19:18:00	5/20/23 19:20:46	Advanced Single-Use Mountain Biking Trails;Volunteering;Multiuse Trails;Winter Sports Trails;Accessible Trails for Other Power-Driven Mobility Devices;	Restrooms;Habitat Protection;
78	5/20/23 19:19:16	5/20/23 19:22:16	Paragliding and Hang-gliding Launch and Landing Sites;Accessible Trails for Other Power-Driven Mobility Devices;Multiuse Trails;Chairlift on Adjacent Property to Upper Elevations;Winter Sports Trails;	Picnic Areas and Shelters;Visitor / Regional Trailhead / Interpretive Center;
79	5/20/23 19:22:25	5/20/23 19:24:22	Chairlift on Adjacent Property to Upper Elevations;Paragliding and Hang-gliding Launch and Landing Sites;Multiuse Trails;Winter Sports Trails;Habitat Protection;	Accessible Trails for Other Power-Driven Mobility Devices;Picnic Areas and Shelters;
80	5/20/23 19:22:52	5/20/23 19:24:35	Bird and Wildlife Watching;Advanced Single-Use Hiking Trails;Habitat Protection;Adaptive Management;Volunteering;	Accessible Trails for Other Power-Driven Mobility Devices;Restrooms;
81	5/20/23 19:23:54	5/20/23 19:25:36	Advanced Single-Use Mountain Biking Trails;Volunteering;Advanced Single-Use Hiking Trails;Nature-based Playground;Restrooms;	Accessible Trails for Other Power-Driven Mobility Devices;Off-Leash Dog Area and On-Leash Trails;



82	5/20/23 19:25:33	5/20/23 19:27:51	Off-Leash Dog Area and On-Leash Trails;Chairlift on Adjacent Property to Upper Elevations;Restrooms;Habitat Protection;Paragliding and Hang-gliding Launch and Landing Sites;	Accessible Trails for Other Power-Driven Mobility Devices;Advanced Single-Use Mountain Biking Trails;
83	5/20/23 19:38:12	5/20/23 19:40:12	Multiuse Trails;Paragliding and Hang-gliding Launch and Landing Sites;Accessible Trails for Other Power-Driven Mobility Devices;Off-Leash Dog Area and On-Leash Trails;Chairlift on Adjacent Property to Upper Elevations;	Adaptive Management;Visitor / Regional Trailhead / Interpretive Center;
84	5/20/23 20:01:12	5/20/23 20:04:34	Off-Leash Dog Area and On-Leash Trails;Paragliding and Hang-gliding Launch and Landing Sites;Advanced Single-Use Mountain Biking Trails;Multiuse Trails;Advanced Single-Use Hiking Trails;	Accessible Trails for Other Power-Driven Mobility Devices;Chairlift on Adjacent Property to Upper Elevations;
85	5/20/23 20:01:20	5/20/23 20:04:48	Advanced Single-Use Mountain Biking Trails;Bird and Wildlife Watching;Volunteering;Multiuse Trails;Winter Sports Trails;	Off-Leash Dog Area and On-Leash Trails;Chairlift on Adjacent Property to Upper Elevations;
86	5/20/23 20:08:32	5/20/23 20:10:18	Advanced Single-Use Mountain Biking Trails;Chairlift on Adjacent Property to Upper Elevations;Restrooms;Habitat Protection;Multiuse Trails;	Off-Leash Dog Area and On-Leash Trails;Advanced Single-Use Hiking Trails;
87	5/20/23 20:14:48	5/20/23 20:15:31	Off-Leash Dog Area and On-Leash Trails;Advanced Single-Use Mountain Biking Trails;Multiuse Trails;Restrooms;Winter Sports Trails;	Accessible Trails for Other Power-Driven Mobility Devices;Bird and Wildlife Watching;
88	5/20/23 20:16:48	5/20/23 20:18:44	Paragliding and Hang-gliding Launch and Landing Sites;Restrooms;Habitat Protection;Accessible Trails for Other Power-Driven Mobility Devices;Multiuse Trails;	Nature-based Playground;Advanced Single-Use Mountain Biking Trails;
89	5/20/23 20:47:35	5/20/23 20:49:07	Paragliding and Hang-gliding Launch and Landing Sites;Accessible Trails for Other Power-Driven Mobility Devices;Advanced Single-Use Hiking Trails;Habitat Protection;Restrooms;	Chairlift on Adjacent Property to Upper Elevations;Nature-based Playground;
90	5/20/23 20:47:58	5/20/23 20:50:48	Paragliding and Hang-gliding Launch and Landing Sites;Multiuse Trails;Picnic Areas and Shelters;Restrooms;Visitor / Regional Trailhead / Interpretive Center;	Accessible Trails for Other Power-Driven Mobility Devices;Off-Leash Dog Area and On-Leash Trails;
91	5/20/23 20:51:00	5/20/23 20:51:48	Multiuse Trails;Advanced Single-Use Hiking Trails;Picnic Areas and Shelters;Restrooms;Paragliding and Hang-gliding Launch and Landing Sites;	Accessible Trails for Other Power-Driven Mobility Devices;Off-Leash Dog Area and On-Leash Trails;
92	5/20/23 21:18:31	5/20/23 21:21:51	Advanced Single-Use Mountain Biking Trails;Multiuse Trails;Restrooms;Habitat Protection;Adaptive Management;	Paragliding and Hang-gliding Launch and Landing Sites;Chairlift on Adjacent Property to Upper Elevations;
93	5/20/23 21:22:00	5/20/23 21:23:37	Accessible Trails for Other Power-Driven Mobility Devices;Advanced Single-Use Mountain Biking Trails;Multiuse Trails;Restrooms;Winter Sports Trails;	Off-Leash Dog Area and On-Leash Trails;Paragliding and Hang-gliding Launch and Landing Sites;
94	5/20/23 21:31:18	5/20/23 21:32:50	Paragliding and Hang-gliding Launch and Landing Sites;Nature-based Playground;Restrooms;Multiuse Trails;Off-Leash Dog Area and On-Leash Trails;	Winter Sports Trails;Adaptive Management;
95	5/20/23 21:40:51	5/20/23 21:41:57	Advanced Single-Use Mountain Biking Trails;Advanced Single-Use Hiking Trails;Picnic Areas and Shelters;Restrooms;Winter Sports Trails;	Off-Leash Dog Area and On-Leash Trails;Chairlift on Adjacent Property to Upper Elevations;
96	5/20/23 21:47:41	5/20/23 21:49:13	Accessible Trails for Other Power-Driven Mobility Devices;Advanced Single-Use Mountain Biking Trails;Chairlift on Adjacent Property to Upper Elevations;Advanced Single-Use Hiking Trails;Winter Sports Trails;	Off-Leash Dog Area and On-Leash Trails;Adaptive Management;
97	5/20/23 21:46:59	5/20/23 21:49:26	Off-Leash Dog Area and On-Leash Trails;Chairlift on Adjacent Property to Upper Elevations;Restrooms;Habitat Protection;Paragliding and Hang-gliding Launch and Landing Sites;	Advanced Single-Use Mountain Biking Trails;Accessible Trails for Other Power-Driven Mobility Devices;
98	5/20/23 21:57:56	5/20/23 21:59:00	Advanced Single-Use Mountain Biking Trails;Paragliding and Hang-gliding Launch and Landing Sites;Chairlift on Adjacent Property to Upper Elevations;Multiuse Trails;Volunteering;	Habitat Protection;Visitor / Regional Trailhead / Interpretive Center;
99	5/20/23 21:59:50	5/20/23 22:01:23	Paragliding and Hang-gliding Launch and Landing Sites;Advanced Single-Use Mountain Biking Trails;Multiuse Trails;Restrooms;Visitor / Regional Trailhead / Interpretive Center;	Chairlift on Adjacent Property to Upper Elevations;Advanced Single-Use Hiking Trails;
100	5/20/23 22:09:55	5/20/23 22:11:06	Advanced Single-Use Mountain Biking Trails;Accessible Trails for Other Power-Driven Mobility Devices;Multiuse Trails;Chairlift on Adjacent Property to Upper Elevations;Restrooms;	Off-Leash Dog Area and On-Leash Trails;Paragliding and Hang-gliding Launch and Landing Sites;
101	5/20/23 22:10:19	5/20/23 22:11:24	Paragliding and Hang-gliding Launch and Landing Sites;Bird and Wildlife Watching;Off-Leash Dog Area and On-Leash Trails;Multiuse Trails;Winter Sports Trails;	Chairlift on Adjacent Property to Upper Elevations;Visitor / Regional Trailhead / Interpretive Center;
102	5/20/23 22:11:19	5/20/23 22:12:27	Paragliding and Hang-gliding Launch and Landing Sites;Restrooms;Volunteering;Multiuse Trails;Chairlift on Adjacent Property to Upper Elevations;	Accessible Trails for Other Power-Driven Mobility Devices;Nature-based Playground;
103	5/20/23 22:24:34	5/20/23 22:26:51	Advanced Single-Use Mountain Biking Trails;Paragliding and Hang-gliding Launch and Landing Sites;Accessible Trails for Other Power-Driven Mobility Devices;Multiuse Trails;Winter Sports Trails;	Chairlift on Adjacent Property to Upper Elevations;Off-Leash Dog Area and On-Leash Trails;
104	5/20/23 22:32:39	5/20/23 22:35:21	Advanced Single-Use Mountain Biking Trails;Paragliding and Hang-gliding Launch and Landing Sites;Winter Sports Trails;Advanced Single-Use Hiking Trails;Accessible Trails for Other Power-Driven Mobility Devices;	Bird and Wildlife Watching;Habitat Protection;
105	5/20/23 22:34:39	5/20/23 22:36:49	Paragliding and Hang-gliding Launch and Landing Sites;Advanced Single-Use Mountain Biking Trails;Advanced Single-Use Hiking Trails;Multiuse Trails;Bird and Wildlife Watching;	Volunteering;Accessible Trails for Other Power-Driven Mobility Devices;
106	5/20/23 22:25:52	5/20/23 22:36:57	Paragliding and Hang-gliding Launch and Landing Sites;Bird and Wildlife Watching;Winter Sports Trails;Multiuse Trails;Advanced Single-Use Hiking Trails;	Chairlift on Adjacent Property to Upper Elevations;Visitor / Regional Trailhead / Interpretive Center;
107	5/20/23 22:35:17	5/20/23 22:37:41	Paragliding and Hang-gliding Launch and Landing Sites;Advanced Single-Use Mountain Biking Trails;Volunteering;Advanced Single-Use Hiking Trails;Adaptive Management;	Winter Sports Trails;Off-Leash Dog Area and On-Leash Trails;
108	5/20/23 22:37:22	5/20/23 22:39:11	Accessible Trails for Other Power-Driven Mobility Devices;Paragliding and Hang-gliding Launch and Landing Sites;Advanced Single-Use Mountain Biking Trails;Winter Sports Trails;Multiuse Trails;	Habitat Protection;Adaptive Management;



109	5/20/23 22:49:04	5/20/23 22:51:55	Advanced Single-Use Mountain Biking Trails;Multiuse Trails;Volunteering;Chairlift on Adjacent Property to Upper Elevations;Habitat Protection;	Nature-based Playground;Paragliding and Hang-gliding Launch and Landing Sites;
110	5/20/23 22:48:19	5/20/23 22:52:04	Advanced Single-Use Mountain Biking Trails;Off-Leash Dog Area and On-Leash Trails;Paragliding and Hang-gliding Launch and Landing Sites;Habitat Protection;Winter Sports Trails;	Chairlift on Adjacent Property to Upper Elevations;Visitor / Regional Trailhead / Interpretive Center;
111	5/20/23 23:03:38	5/20/23 23:04:23	Paragliding and Hang-gliding Launch and Landing Sites;Visitor / Regional Trailhead / Interpretive Center;Restrooms;Habitat Protection;Advanced Single-Use Hiking Trails;	Accessible Trails for Other Power-Driven Mobility Devices;Advanced Single-Use Mountain Biking Trails;
112	5/20/23 23:32:05	5/20/23 23:34:05	Paragliding and Hang-gliding Launch and Landing Sites;Winter Sports Trails;Restrooms;Advanced Single-Use Mountain Biking Trails;Multiuse Trails;	Off-Leash Dog Area and On-Leash Trails;Chairlift on Adjacent Property to Upper Elevations;
113	5/20/23 23:53:51	5/20/23 23:55:06	Chairlift on Adjacent Property to Upper Elevations;Paragliding and Hang-gliding Launch and Landing Sites;Winter Sports Trails;Advanced Single-Use Hiking Trails;Advanced Single-Use Mountain Biking Trails; Multiuse Trails;Chairlift on Adjacent Property to Upper Elevations;Winter Sports Trails;Paragliding and Hang-gliding Launch and Landing Sites;Restrooms;	Nature-based Playground;Restrooms;
114	5/21/23 0:37:36	5/21/23 0:39:29	Paragliding and Hang-gliding Launch and Landing Sites;Winter Sports Trails;Chairlift on Adjacent Property to Upper Elevations;Restrooms;Off-Leash Dog Area and On-Leash Trails;	Accessible Trails for Other Power-Driven Mobility Devices;Advanced Single-Use Hiking Trails;
115	5/21/23 0:56:17	5/21/23 0:58:17	Paragliding and Hang-gliding Launch and Landing Sites;Chairlift on Adjacent Property to Upper Elevations;Multiuse Trails;Restrooms;Accessible Trails for Other Power-Driven Mobility Devices;	Picnic Areas and Shelters;Nature-based Playground;
116	5/21/23 1:07:13	5/21/23 1:11:29	Paragliding and Hang-gliding Launch and Landing Sites;Off-Leash Dog Area and On-Leash Trails;Advanced Single-Use Mountain Biking Trails;Winter Sports Trails;Restrooms;	Visitor / Regional Trailhead / Interpretive Center;Advanced Single-Use Mountain Biking Trails;
117	5/21/23 1:12:06	5/21/23 1:13:51	Paragliding and Hang-gliding Launch and Landing Sites;Multiuse Trails;Advanced Single-Use Hiking Trails;Nature-based Playground;Restrooms;	Nature-based Playground;Accessible Trails for Other Power-Driven Mobility Devices;
118	5/21/23 1:29:15	5/21/23 1:31:15	Paragliding and Hang-gliding Launch and Landing Sites;Multiuse Trails;Habitat Protection;Off-Leash Dog Area and On-Leash Trails;Bird and Wildlife Watching;	Accessible Trails for Other Power-Driven Mobility Devices;Advanced Single-Use Mountain Biking Trails;
119	5/21/23 1:42:33	5/21/23 1:44:21	Bird and Wildlife Watching;Advanced Single-Use Mountain Biking Trails;Multiuse Trails;Picnic Areas and Shelters;Restrooms;	Advanced Single-Use Hiking Trails;Advanced Single-Use Mountain Biking Trails;
120	5/21/23 5:08:38	5/21/23 5:10:10	Paragliding and Hang-gliding Launch and Landing Sites;Off-Leash Dog Area and On-Leash Trails;Nature-based Playground;Winter Sports Trails;Multiuse Trails;	Accessible Trails for Other Power-Driven Mobility Devices;Chairlift on Adjacent Property to Upper Elevations;
121	5/21/23 5:02:48	5/21/23 5:10:12	Paragliding and Hang-gliding Launch and Landing Sites;Winter Sports Trails;Restrooms;Multiuse Trails;Picnic Areas and Shelters;	Advanced Single-Use Mountain Biking Trails;Advanced Single-Use Hiking Trails;
122	5/21/23 5:42:46	5/21/23 5:45:56	Paragliding and Hang-gliding Launch and Landing Sites;Advanced Single-Use Mountain Biking Trails;Off-Leash Dog Area and On-Leash Trails;Chairlift on Adjacent Property to Upper Elevations;Habitat Protection;	Winter Sports Trails;Visitor / Regional Trailhead / Interpretive Center;
123	5/21/23 5:52:59	5/21/23 5:55:43	Advanced Single-Use Mountain Biking Trails;Chairlift on Adjacent Property to Upper Elevations;Restrooms;Paragliding and Hang-gliding Launch and Landing Sites;Visitor / Regional Trailhead / Interpretive Center;	Accessible Trails for Other Power-Driven Mobility Devices;Nature-based Playground;
124	5/21/23 6:08:41	5/21/23 6:10:32	Advanced Single-Use Mountain Biking Trails;Multiuse Trails;Adaptive Management;Habitat Protection;Volunteering;	Chairlift on Adjacent Property to Upper Elevations;Visitor / Regional Trailhead / Interpretive Center;
125	5/21/23 6:10:04	5/21/23 6:11:56	Paragliding and Hang-gliding Launch and Landing Sites;Winter Sports Trails;Advanced Single-Use Hiking Trails;Picnic Areas and Shelters;Restrooms;	Visitor / Regional Trailhead / Interpretive Center;Habitat Protection;
126	5/21/23 6:22:39	5/21/23 6:25:41	Multiuse Trails;Advanced Single-Use Hiking Trails;Habitat Protection;Winter Sports Trails;Adaptive Management;	Accessible Trails for Other Power-Driven Mobility Devices;Paragliding and Hang-gliding Launch and Landing Sites;
127	5/21/23 6:30:24	5/21/23 6:32:58	Advanced Single-Use Mountain Biking Trails;Off-Leash Dog Area and On-Leash Trails;Winter Sports Trails;Volunteering;Restrooms;	Visitor / Regional Trailhead / Interpretive Center;Bird and Wildlife Watching;
128	5/21/23 6:39:15	5/21/23 6:41:40	Advanced Single-Use Mountain Biking Trails;Advanced Single-Use Hiking Trails;Nature-based Playground;Off-Leash Dog Area and On-Leash Trails;Habitat Protection;	Accessible Trails for Other Power-Driven Mobility Devices;Chairlift on Adjacent Property to Upper Elevations;
129	5/21/23 6:41:32	5/21/23 6:42:41	Off-Leash Dog Area and On-Leash Trails;Multiuse Trails;Advanced Single-Use Hiking Trails;Nature-based Playground;Visitor / Regional Trailhead / Interpretive Center;	Accessible Trails for Other Power-Driven Mobility Devices;Chairlift on Adjacent Property to Upper Elevations;
130	5/21/23 6:46:13	5/21/23 6:49:31	Restrooms;Advanced Single-Use Hiking Trails;Paragliding and Hang-gliding Launch and Landing Sites;Winter Sports Trails;Multiuse Trails;	Accessible Trails for Other Power-Driven Mobility Devices;Off-Leash Dog Area and On-Leash Trails;
131	5/21/23 7:01:23	5/21/23 7:02:00	Off-Leash Dog Area and On-Leash Trails;Advanced Single-Use Hiking Trails;Picnic Areas and Shelters;Nature-based Playground;Winter Sports Trails;	Accessible Trails for Other Power-Driven Mobility Devices;Chairlift on Adjacent Property to Upper Elevations;
132	5/21/23 7:11:59	5/21/23 7:13:10	Bird and Wildlife Watching;Volunteering;Advanced Single-Use Hiking Trails;Picnic Areas and Shelters;Paragliding and Hang-gliding Launch and Landing Sites;	Accessible Trails for Other Power-Driven Mobility Devices;Chairlift on Adjacent Property to Upper Elevations;
133	5/21/23 7:29:30	5/21/23 7:30:44	Bird and Wildlife Watching;Advanced Single-Use Mountain Biking Trails;Chairlift on Adjacent Property to Upper Elevations;Paragliding and Hang-gliding Launch and Landing Sites;Visitor / Regional Trailhead / Interpretive Center;	Accessible Trails for Other Power-Driven Mobility Devices;Off-Leash Dog Area and On-Leash Trails;
134	5/21/23 7:46:25	5/21/23 7:48:16	Advanced Single-Use Mountain Biking Trails;Off-Leash Dog Area and On-Leash Trails;Paragliding and Hang-gliding Launch and Landing Sites;Restrooms;Multiuse Trails;	Picnic Areas and Shelters;Visitor / Regional Trailhead / Interpretive Center;
135	5/21/23 7:49:46	5/21/23 7:51:35		



136	5/21/23 8:04:14	5/21/23 8:05:37	Paragliding and Hang-gliding Launch and Landing Sites;Habitat Protection;Winter Sports Trails;Advanced Single-Use Hiking Trails;Volunteering;	Paragliding and Hang-gliding Launch and Landing Sites;Winter Sports Trails;
137	5/21/23 8:07:11	5/21/23 8:11:19	Advanced Single-Use Mountain Biking Trails;Multiuse Trails;Advanced Single-Use Hiking Trails;Restrooms;Chairlift on Adjacent Property to Upper Elevations;	Nature-based Playground;Winter Sports Trails;
138	5/21/23 8:09:18	5/21/23 8:11:57	Advanced Single-Use Hiking Trails;Chairlift on Adjacent Property to Upper Elevations;Habitat Protection;Paragliding and Hang-gliding Launch and Landing Sites;Bird and Wildlife Watching;	Accessible Trails for Other Power-Driven Mobility Devices;Off-Leash Dog Area and On-Leash Trails;
139	5/21/23 8:12:56	5/21/23 8:13:52	Paragliding and Hang-gliding Launch and Landing Sites;Bird and Wildlife Watching;Multiuse Trails;Advanced Single-Use Hiking Trails;Restrooms;	Accessible Trails for Other Power-Driven Mobility Devices;Advanced Single-Use Mountain Biking Trails;
140	5/21/23 8:22:49	5/21/23 8:26:40	Advanced Single-Use Hiking Trails;Paragliding and Hang-gliding Launch and Landing Sites;Winter Sports Trails;Multiuse Trails;Accessible Trails for Other Power-Driven Mobility Devices;	Advanced Single-Use Mountain Biking Trails;Chairlift on Adjacent Property to Upper Elevations;
141	5/21/23 8:28:01	5/21/23 8:29:09	Off-Leash Dog Area and On-Leash Trails;Multiuse Trails;Advanced Single-Use Hiking Trails;Restrooms;Advanced Single-Use Mountain Biking Trails;	Accessible Trails for Other Power-Driven Mobility Devices;Chairlift on Adjacent Property to Upper Elevations;
142	5/21/23 8:29:47	5/21/23 8:32:01	Advanced Single-Use Mountain Biking Trails;Restrooms;Paragliding and Hang-gliding Launch and Landing Sites;Advanced Single-Use Hiking Trails;Picnic Areas and Shelters;	Accessible Trails for Other Power-Driven Mobility Devices;Adaptive Management;
143	5/21/23 8:33:57	5/21/23 8:35:30	Paragliding and Hang-gliding Launch and Landing Sites;Multiuse Trails;Chairlift on Adjacent Property to Upper Elevations;Picnic Areas and Shelters;Restrooms;	Advanced Single-Use Hiking Trails;Paragliding and Hang-gliding Launch and Landing Sites;
144	5/21/23 8:38:58	5/21/23 8:41:30	Accessible Trails for Other Power-Driven Mobility Devices;Advanced Single-Use Mountain Biking Trails;Volunteering;Multiuse Trails;Winter Sports Trails;	Bird and Wildlife Watching;Off-Leash Dog Area and On-Leash Trails;
145	5/21/23 8:56:49	5/21/23 9:02:59	Advanced Single-Use Mountain Biking Trails;Multiuse Trails;Nature-based Playground;Paragliding and Hang-gliding Launch and Landing Sites;Picnic Areas and Shelters;	Chairlift on Adjacent Property to Upper Elevations;Visitor / Regional Trailhead / Interpretive Center;
146	5/21/23 9:08:37	5/21/23 9:10:15	Paragliding and Hang-gliding Launch and Landing Sites;Bird and Wildlife Watching;Advanced Single-Use Mountain Biking Trails;Advanced Single-Use Hiking Trails;Habitat Protection;	Accessible Trails for Other Power-Driven Mobility Devices;Chairlift on Adjacent Property to Upper Elevations;
147	5/21/23 9:07:48	5/21/23 9:10:15	Advanced Single-Use Mountain Biking Trails;Restrooms;Multiuse Trails;Habitat Protection;Winter Sports Trails;	Accessible Trails for Other Power-Driven Mobility Devices;Off-Leash Dog Area and On-Leash Trails;
148	5/21/23 9:09:41	5/21/23 9:11:48	Advanced Single-Use Mountain Biking Trails;Winter Sports Trails;Paragliding and Hang-gliding Launch and Landing Sites;Accessible Trails for Other Power-Driven Mobility Devices;Restrooms;	Nature-based Playground;Picnic Areas and Shelters;
149	5/21/23 9:23:59	5/21/23 9:26:19	Paragliding and Hang-gliding Launch and Landing Sites;Restrooms;Winter Sports Trails;Advanced Single-Use Mountain Biking Trails;Off-Leash Dog Area and On-Leash Trails;	Bird and Wildlife Watching;Adaptive Management;
150	5/21/23 9:29:10	5/21/23 9:31:05	Advanced Single-Use Mountain Biking Trails;Picnic Areas and Shelters;Winter Sports Trails;Chairlift on Adjacent Property to Upper Elevations;Volunteering;	Accessible Trails for Other Power-Driven Mobility Devices;Paragliding and Hang-gliding Launch and Landing Sites;
151	5/21/23 9:29:59	5/21/23 9:33:19	Advanced Single-Use Mountain Biking Trails;Restrooms;Paragliding and Hang-gliding Launch and Landing Sites;Winter Sports Trails;Chairlift on Adjacent Property to Upper Elevations;	Visitor / Regional Trailhead / Interpretive Center;Habitat Protection;
152	5/21/23 9:43:57	5/21/23 9:45:09	Advanced Single-Use Mountain Biking Trails;Off-Leash Dog Area and On-Leash Trails;Winter Sports Trails;Bird and Wildlife Watching;Multiuse Trails;	Chairlift on Adjacent Property to Upper Elevations;Picnic Areas and Shelters;
153	5/21/23 10:09:41	5/21/23 10:10:20	Advanced Single-Use Mountain Biking Trails;Multiuse Trails;Advanced Single-Use Hiking Trails;Chairlift on Adjacent Property to Upper Elevations;Paragliding and Hang-gliding Launch and Landing Sites;	Accessible Trails for Other Power-Driven Mobility Devices;Off-Leash Dog Area and On-Leash Trails;
154	5/21/23 10:11:30	5/21/23 10:12:32	Paragliding and Hang-gliding Launch and Landing Sites;Accessible Trails for Other Power-Driven Mobility Devices;Bird and Wildlife Watching;Winter Sports Trails;Restrooms;	Adaptive Management;Accessible Trails for Other Power-Driven Mobility Devices;
155	5/21/23 10:42:22	5/21/23 10:44:31	Advanced Single-Use Mountain Biking Trails;Multiuse Trails;Chairlift on Adjacent Property to Upper Elevations;Accessible Trails for Other Power-Driven Mobility Devices;Advanced Single-Use Hiking Trails;	Habitat Protection;Paragliding and Hang-gliding Launch and Landing Sites;
156	5/21/23 10:54:14	5/21/23 10:55:46	Paragliding and Hang-gliding Launch and Landing Sites;Advanced Single-Use Hiking Trails;Advanced Single-Use Mountain Biking Trails;Bird and Wildlife Watching;Visitor / Regional Trailhead / Interpretive Center;	Chairlift on Adjacent Property to Upper Elevations;Nature-based Playground;
157	5/21/23 10:58:13	5/21/23 11:00:12	Bird and Wildlife Watching;Paragliding and Hang-gliding Launch and Landing Sites;Restrooms;Multiuse Trails;Off-Leash Dog Area and On-Leash Trails;	Accessible Trails for Other Power-Driven Mobility Devices;Advanced Single-Use Mountain Biking Trails;
158	5/21/23 11:02:28	5/21/23 11:04:47	Advanced Single-Use Mountain Biking Trails;Volunteering;Multiuse Trails;Chairlift on Adjacent Property to Upper Elevations;Winter Sports Trails;	Off-Leash Dog Area and On-Leash Trails;Picnic Areas and Shelters;
159	5/21/23 11:08:13	5/21/23 11:10:26	Paragliding and Hang-gliding Launch and Landing Sites;Winter Sports Trails;Habitat Protection;Multiuse Trails;Advanced Single-Use Mountain Biking Trails;	Chairlift on Adjacent Property to Upper Elevations;Picnic Areas and Shelters;
160	5/21/23 11:15:01	5/21/23 11:17:32	Bird and Wildlife Watching;Habitat Protection;Multiuse Trails;Chairlift on Adjacent Property to Upper Elevations;Picnic Areas and Shelters;	Restrooms;Advanced Single-Use Mountain Biking Trails;
161	5/21/23 11:17:34	5/21/23 11:18:07	Bird and Wildlife Watching;Volunteering;Multiuse Trails;Advanced Single-Use Hiking Trails;Habitat Protection;	Advanced Single-Use Mountain Biking Trails;Restrooms;
162	5/21/23 11:18:09	5/21/23 11:18:44	Bird and Wildlife Watching;Volunteering;Multiuse Trails;Advanced Single-Use Hiking Trails;Chairlift on Adjacent Property to Upper Elevations;	Restrooms;Off-Leash Dog Area and On-Leash Trails;
163	5/21/23 11:18:45	5/21/23 11:19:34	Adaptive Management;Visitor / Regional Trailhead / Interpretive Center;Habitat Protection;Picnic Areas and Shelters;Chairlift on Adjacent Property to Upper Elevations;	Restrooms;Off-Leash Dog Area and On-Leash Trails;



164	5/21/23 12:50:21	5/21/23 12:52:21	Advanced Single-Use Mountain Biking Trails;Picnic Areas and Shelters;Volunteering;Restrooms;Adaptive Management;	Accessible Trails for Other Power-Driven Mobility Devices;Paragliding and Hang-gliding Launch and Landing Sites;
165	5/20/23 18:38:24	5/21/23 14:40:24	Advanced Single-Use Mountain Biking Trails;Multiuse Trails;Winter Sports Trails;Adaptive Management;Volunteering;	Off-Leash Dog Area and On-Leash Trails;Chairlift on Adjacent Property to Upper Elevations;
166	5/21/23 14:47:34	5/21/23 14:49:23	Paragliding and Hang-gliding Launch and Landing Sites;Advanced Single-Use Mountain Biking Trails;Chairlift on Adjacent Property to Upper Elevations;Restrooms;Habitat Protection;	Accessible Trails for Other Power-Driven Mobility Devices;Picnic Areas and Shelters;
167	5/21/23 14:59:09	5/21/23 15:01:04	Multiuse Trails;Restrooms;Paragliding and Hang-gliding Launch and Landing Sites;Advanced Single-Use Hiking Trails;Chairlift on Adjacent Property to Upper Elevations;	Advanced Single-Use Mountain Biking Trails;Habitat Protection;
168	5/21/23 16:41:48	5/21/23 16:43:44	Paragliding and Hang-gliding Launch and Landing Sites;Restrooms;Advanced Single-Use Mountain Biking Trails;Chairlift on Adjacent Property to Upper Elevations;Multiuse Trails;	Accessible Trails for Other Power-Driven Mobility Devices;Off-Leash Dog Area and On-Leash Trails;
169	5/21/23 17:18:35	5/21/23 17:19:56	Paragliding and Hang-gliding Launch and Landing Sites;Bird and Wildlife Watching;Restrooms;Winter Sports Trails;Multiuse Trails;	Accessible Trails for Other Power-Driven Mobility Devices;Off-Leash Dog Area and On-Leash Trails;
170	5/21/23 20:25:12	5/21/23 20:26:56	Advanced Single-Use Mountain Biking Trails;Multiuse Trails;Advanced Single-Use Hiking Trails;Chairlift on Adjacent Property to Upper Elevations;Nature-based Playground;	Accessible Trails for Other Power-Driven Mobility Devices;Picnic Areas and Shelters;
171	5/21/23 21:33:18	5/21/23 21:35:09	Advanced Single-Use Mountain Biking Trails;Multiuse Trails;Visitor / Regional Trailhead / Interpretive Center;Chairlift on Adjacent Property to Upper Elevations;Restrooms;	Multiuse Trails;Off-Leash Dog Area and On-Leash Trails;
172	5/21/23 22:35:08	5/21/23 22:38:18	Advanced Single-Use Mountain Biking Trails;Off-Leash Dog Area and On-Leash Trails;Nature-based Playground;Paragliding and Hang-gliding Launch and Landing Sites;Habitat Protection;	Accessible Trails for Other Power-Driven Mobility Devices;Picnic Areas and Shelters;
173	5/21/23 22:54:52	5/21/23 22:55:38	Off-Leash Dog Area and On-Leash Trails;Advanced Single-Use Mountain Biking Trails;Multiuse Trails;Advanced Single-Use Hiking Trails;Picnic Areas and Shelters;	Accessible Trails for Other Power-Driven Mobility Devices;Chairlift on Adjacent Property to Upper Elevations;
174	5/22/23 9:55:05	5/22/23 9:56:39	Paragliding and Hang-gliding Launch and Landing Sites;Winter Sports Trails;Habitat Protection;Advanced Single-Use Hiking Trails;Bird and Wildlife Watching;	Accessible Trails for Other Power-Driven Mobility Devices;Advanced Single-Use Mountain Biking Trails;
175	5/22/23 10:49:38	5/22/23 10:52:05	Advanced Single-Use Mountain Biking Trails;Chairlift on Adjacent Property to Upper Elevations;Restrooms;Winter Sports Trails;Volunteering;	Advanced Single-Use Hiking Trails;Habitat Protection;
176	5/22/23 10:52:11	5/22/23 10:52:45	Advanced Single-Use Mountain Biking Trails;Volunteering;Chairlift on Adjacent Property to Upper Elevations;Picnic Areas and Shelters;Restrooms;	Multiuse Trails;Advanced Single-Use Hiking Trails;
177	5/22/23 11:45:08	5/22/23 11:46:26	Advanced Single-Use Mountain Biking Trails;Chairlift on Adjacent Property to Upper Elevations;Multiuse Trails;Restrooms;Adaptive Management;	Off-Leash Dog Area and On-Leash Trails;Accessible Trails for Other Power-Driven Mobility Devices;
178	5/22/23 13:50:37	5/22/23 13:53:58	Advanced Single-Use Hiking Trails;Picnic Areas and Shelters;Off-Leash Dog Area and On-Leash Trails;Bird and Wildlife Watching;Habitat Protection;	Accessible Trails for Other Power-Driven Mobility Devices;Nature-based Playground;
179	5/22/23 18:30:02	5/22/23 18:43:45	Paragliding and Hang-gliding Launch and Landing Sites;Restrooms;Chairlift on Adjacent Property to Upper Elevations;Volunteering;Off-Leash Dog Area and On-Leash Trails;	Accessible Trails for Other Power-Driven Mobility Devices;Picnic Areas and Shelters;
180	5/22/23 20:26:40	5/22/23 20:27:53	Paragliding and Hang-gliding Launch and Landing Sites;Multiuse Trails;Advanced Single-Use Hiking Trails;Chairlift on Adjacent Property to Upper Elevations;Restrooms;	Accessible Trails for Other Power-Driven Mobility Devices;Visitor / Regional Trailhead / Interpretive Center;
181	5/22/23 20:28:31	5/22/23 20:29:50	Paragliding and Hang-gliding Launch and Landing Sites;Winter Sports Trails;Restrooms;Picnic Areas and Shelters;Advanced Single-Use Hiking Trails;	Accessible Trails for Other Power-Driven Mobility Devices;Off-Leash Dog Area and On-Leash Trails;
182	5/22/23 20:30:05	5/22/23 20:30:28	Advanced Single-Use Mountain Biking Trails;Advanced Single-Use Hiking Trails;Multiuse Trails;Paragliding and Hang-gliding Launch and Landing Sites;Winter Sports Trails;	Accessible Trails for Other Power-Driven Mobility Devices;Off-Leash Dog Area and On-Leash Trails;
183	5/23/23 6:38:48	5/23/23 6:41:15	Paragliding and Hang-gliding Launch and Landing Sites;Advanced Single-Use Hiking Trails;Bird and Wildlife Watching;Multiuse Trails;Winter Sports Trails;	Chairlift on Adjacent Property to Upper Elevations;Advanced Single-Use Mountain Biking Trails;
184	5/23/23 9:38:17	5/23/23 9:44:39	Restrooms;Multiuse Trails;Winter Sports Trails;Accessible Trails for Other Power-Driven Mobility Devices;Advanced Single-Use Hiking Trails;	Advanced Single-Use Mountain Biking Trails;Volunteering;
185	5/23/23 10:43:06	5/23/23 10:45:19	Paragliding and Hang-gliding Launch and Landing Sites;Multiuse Trails;Habitat Protection;Restrooms;Bird and Wildlife Watching;	Accessible Trails for Other Power-Driven Mobility Devices;Picnic Areas and Shelters;
186	5/23/23 10:45:54	5/23/23 10:48:08	Advanced Single-Use Mountain Biking Trails;Paragliding and Hang-gliding Launch and Landing Sites;Habitat Protection;Multiuse Trails;Restrooms;	Picnic Areas and Shelters;Nature-based Playground;
187	5/23/23 10:48:36	5/23/23 11:00:53	Paragliding and Hang-gliding Launch and Landing Sites;Advanced Single-Use Mountain Biking Trails;Nature-based Playground;Picnic Areas and Shelters;Restrooms;	Advanced Single-Use Hiking Trails;Off-Leash Dog Area and On-Leash Trails;
188	5/23/23 12:04:17	5/23/23 12:05:21	Paragliding and Hang-gliding Launch and Landing Sites;Off-Leash Dog Area and On-Leash Trails;Advanced Single-Use Mountain Biking Trails;Winter Sports Trails;Bird and Wildlife Watching;	Accessible Trails for Other Power-Driven Mobility Devices;Visitor / Regional Trailhead / Interpretive Center;
189	5/23/23 12:11:30	5/23/23 12:13:31	Paragliding and Hang-gliding Launch and Landing Sites;Winter Sports Trails;Multiuse Trails;Restrooms;Off-Leash Dog Area and On-Leash Trails;	Visitor / Regional Trailhead / Interpretive Center;Nature-based Playground;
190	5/23/23 13:43:30	5/23/23 13:44:13	Advanced Single-Use Mountain Biking Trails;Multiuse Trails;Advanced Single-Use Hiking Trails;Chairlift on Adjacent Property to Upper Elevations;Winter Sports Trails;	Off-Leash Dog Area and On-Leash Trails;Paragliding and Hang-gliding Launch and Landing Sites;
191	5/23/23 14:20:46	5/23/23 14:24:28	Multiuse Trails;Paragliding and Hang-gliding Launch and Landing Sites;Restrooms;Winter Sports Trails;Chairlift on Adjacent Property to Upper Elevations;	Accessible Trails for Other Power-Driven Mobility Devices;Off-Leash Dog Area and On-Leash Trails;



192	5/24/23 20:05:15	5/24/23 20:07:31	Paragliding and Hang-gliding Launch and Landing Sites;Restrooms;Accessible Trails for Other Power-Driven Mobility Devices;Multiuse Trails;Picnic Areas and Shelters;	Nature-based Playground;Bird and Wildlife Watching;
193	5/25/23 14:37:44	5/25/23 14:40:53	Paragliding and Hang-gliding Launch and Landing Sites;Multiuse Trails;Winter Sports Trails;Visitor / Regional Trailhead / Interpretive Center;Volunteering;	Picnic Areas and Shelters;Off-Leash Dog Area and On-Leash Trails;
194	5/25/23 14:41:57	5/25/23 14:44:15	Paragliding and Hang-gliding Launch and Landing Sites;Restrooms;Accessible Trails for Other Power-Driven Mobility Devices;Advanced Single-Use Mountain Biking Trails;Advanced Single-Use Hiking Trails;	Bird and Wildlife Watching;Habitat Protection;
195	5/26/23 7:39:46	5/26/23 7:42:02	Paragliding and Hang-gliding Launch and Landing Sites;Advanced Single-Use Mountain Biking Trails;Chairlift on Adjacent Property to Upper Elevations;Advanced Single-Use Hiking Trails;Nature-based Playground;	Off-Leash Dog Area and On-Leash Trails;Visitor / Regional Trailhead / Interpretive Center;
196	5/26/23 7:50:26	5/26/23 7:51:59	Paragliding and Hang-gliding Launch and Landing Sites;Advanced Single-Use Mountain Biking Trails;Volunteering;Picnic Areas and Shelters;Restrooms;	Accessible Trails for Other Power-Driven Mobility Devices;Chairlift on Adjacent Property to Upper Elevations;
197	5/26/23 7:55:51	5/26/23 7:56:35	Chairlift on Adjacent Property to Upper Elevations;Paragliding and Hang-gliding Launch and Landing Sites;Nature-based Playground;Restrooms;Picnic Areas and Shelters;	Picnic Areas and Shelters;Off-Leash Dog Area and On-Leash Trails;
198	5/26/23 7:58:14	5/26/23 7:59:57	Chairlift on Adjacent Property to Upper Elevations;Paragliding and Hang-gliding Launch and Landing Sites;Volunteering;Advanced Single-Use Hiking Trails;Restrooms;	Adaptive Management;Accessible Trails for Other Power-Driven Mobility Devices;
199	5/26/23 7:57:42	5/26/23 8:00:03	Paragliding and Hang-gliding Launch and Landing Sites;Chairlift on Adjacent Property to Upper Elevations;Advanced Single-Use Hiking Trails;Nature-based Playground;Advanced Single-Use Mountain Biking Trails;	Accessible Trails for Other Power-Driven Mobility Devices;Off-Leash Dog Area and On-Leash Trails;
200	5/26/23 8:03:40	5/26/23 8:04:47	Chairlift on Adjacent Property to Upper Elevations;Paragliding and Hang-gliding Launch and Landing Sites;Off-Leash Dog Area and On-Leash Trails;Multiuse Trails;Restrooms;	Bird and Wildlife Watching;Nature-based Playground;
201	5/26/23 8:04:17	5/26/23 8:05:13	Chairlift on Adjacent Property to Upper Elevations;Paragliding and Hang-gliding Launch and Landing Sites;Multiuse Trails;Volunteering;Habitat Protection;	Accessible Trails for Other Power-Driven Mobility Devices;Advanced Single-Use Hiking Trails;
202	5/26/23 8:05:29	5/26/23 8:08:10	Paragliding and Hang-gliding Launch and Landing Sites;Winter Sports Trails;Habitat Protection;Restrooms;Volunteering;	Chairlift on Adjacent Property to Upper Elevations;Multiuse Trails;
203	5/26/23 8:22:50	5/26/23 8:25:30	Paragliding and Hang-gliding Launch and Landing Sites;Chairlift on Adjacent Property to Upper Elevations;Bird and Wildlife Watching;Advanced Single-Use Hiking Trails;Visitor / Regional Trailhead / Interpretive Center;	Accessible Trails for Other Power-Driven Mobility Devices;Off-Leash Dog Area and On-Leash Trails;
204	5/26/23 8:26:57	5/26/23 8:29:39	Paragliding and Hang-gliding Launch and Landing Sites;Restrooms;Picnic Areas and Shelters;Advanced Single-Use Hiking Trails;Multiuse Trails;	Accessible Trails for Other Power-Driven Mobility Devices;Advanced Single-Use Mountain Biking Trails;
205	5/26/23 8:53:47	5/26/23 8:54:57	Paragliding and Hang-gliding Launch and Landing Sites;Habitat Protection;Winter Sports Trails;Visitor / Regional Trailhead / Interpretive Center;Adaptive Management;	Accessible Trails for Other Power-Driven Mobility Devices;Chairlift on Adjacent Property to Upper Elevations;
206	5/26/23 8:55:47	5/26/23 8:58:18	Paragliding and Hang-gliding Launch and Landing Sites;Restrooms;Nature-based Playground;Chairlift on Adjacent Property to Upper Elevations;Bird and Wildlife Watching;	Off-Leash Dog Area and On-Leash Trails;Accessible Trails for Other Power-Driven Mobility Devices;
207	5/26/23 8:59:28	5/26/23 9:00:33	Chairlift on Adjacent Property to Upper Elevations;Paragliding and Hang-gliding Launch and Landing Sites;Multiuse Trails;Nature-based Playground;Habitat Protection;	Bird and Wildlife Watching;Advanced Single-Use Hiking Trails;
208	5/27/23 7:44:00	5/27/23 7:45:45	Advanced Single-Use Mountain Biking Trails;Nature-based Playground;Habitat Protection;Paragliding and Hang-gliding Launch and Landing Sites;Winter Sports Trails;	Accessible Trails for Other Power-Driven Mobility Devices;Chairlift on Adjacent Property to Upper Elevations;
209	5/27/23 8:01:24	5/27/23 8:04:21	Paragliding and Hang-gliding Launch and Landing Sites;Habitat Protection;Advanced Single-Use Mountain Biking Trails;Nature-based Playground;Advanced Single-Use Hiking Trails;	Accessible Trails for Other Power-Driven Mobility Devices;Chairlift on Adjacent Property to Upper Elevations;
210	5/27/23 8:02:57	5/27/23 8:04:58	Advanced Single-Use Mountain Biking Trails;Paragliding and Hang-gliding Launch and Landing Sites;Habitat Protection;Nature-based Playground;Advanced Single-Use Hiking Trails;	Accessible Trails for Other Power-Driven Mobility Devices;Chairlift on Adjacent Property to Upper Elevations;
211	5/28/23 5:59:37	5/28/23 6:03:53	Paragliding and Hang-gliding Launch and Landing Sites;Restrooms;Winter Sports Trails;Advanced Single-Use Hiking Trails;Multiuse Trails;	Nature-based Playground;Off-Leash Dog Area and On-Leash Trails;
212	5/29/23 7:09:39	5/29/23 7:13:06	Off-Leash Dog Area and On-Leash Trails;Paragliding and Hang-gliding Launch and Landing Sites;Chairlift on Adjacent Property to Upper Elevations;Accessible Trails for Other Power-Driven Mobility Devices;Restrooms;	Visitor / Regional Trailhead / Interpretive Center;Nature-based Playground;
213	5/29/23 7:13:49	5/29/23 7:14:10	Accessible Trails for Other Power-Driven Mobility Devices;Off-Leash Dog Area and On-Leash Trails;Chairlift on Adjacent Property to Upper Elevations;Paragliding and Hang-gliding Launch and Landing Sites;Restrooms;	Nature-based Playground;Visitor / Regional Trailhead / Interpretive Center;
214	5/29/23 7:57:53	5/29/23 8:04:53	Advanced Single-Use Mountain Biking Trails;Advanced Single-Use Hiking Trails;Chairlift on Adjacent Property to Upper Elevations;Paragliding and Hang-gliding Launch and Landing Sites;Restrooms;	Nature-based Playground;Visitor / Regional Trailhead / Interpretive Center;
215	5/30/23 15:37:52	5/30/23 15:39:20	Paragliding and Hang-gliding Launch and Landing Sites;Advanced Single-Use Mountain Biking Trails;Off-Leash Dog Area and On-Leash Trails;Advanced Single-Use Hiking Trails;Winter Sports Trails;	Accessible Trails for Other Power-Driven Mobility Devices;Chairlift on Adjacent Property to Upper Elevations;
216	6/6/23 8:52:37	6/6/23 8:56:01	Bird and Wildlife Watching;Advanced Single-Use Hiking Trails;Habitat Protection;Adaptive Management;Off-Leash Dog Area and On-Leash Trails;	Accessible Trails for Other Power-Driven Mobility Devices;Chairlift on Adjacent Property to Upper Elevations;
217	6/6/23 16:09:07	6/6/23 16:13:11	Multiuse Trails;Habitat Protection;Winter Sports Trails;Visitor / Regional Trailhead / Interpretive Center;Advanced Single-Use Hiking Trails;	Accessible Trails for Other Power-Driven Mobility Devices;Chairlift on Adjacent Property to Upper Elevations;



218	6/6/23 20:38:56	6/6/23 20:41:27	Bird and Wildlife Watching;Advanced Single-Use Hiking Trails;Habitat Protection;Winter Sports Trails;Multiuse Trails;	Accessible Trails for Other Power-Driven Mobility Devices;Visitor / Regional Trailhead / Interpretive Center;
219	6/6/23 20:41:40	6/6/23 20:42:38	Bird and Wildlife Watching;Multiuse Trails;Advanced Single-Use Hiking Trails;Habitat Protection;Winter Sports Trails;	Picnic Areas and Shelters;Restrooms;
220	6/7/23 7:23:27	6/7/23 7:24:57	Off-Leash Dog Area and On-Leash Trails;Nature-based Playground;Habitat Protection;Restrooms;Advanced Single-Use Mountain Biking Trails;	Adaptive Management;Winter Sports Trails;
221	6/8/23 11:06:16	6/8/23 11:08:24	Multiuse Trails;Volunteering;Advanced Single-Use Hiking Trails;Winter Sports Trails;Visitor / Regional Trailhead / Interpretive Center;	Accessible Trails for Other Power-Driven Mobility Devices;Paragliding and Hang-gliding Launch and Landing Sites;
222	6/8/23 11:29:15	6/8/23 11:30:30	Off-Leash Dog Area and On-Leash Trails;Multiuse Trails;Advanced Single-Use Hiking Trails;Habitat Protection;Bird and Wildlife Watching;	Accessible Trails for Other Power-Driven Mobility Devices;Picnic Areas and Shelters;
223	6/13/23 10:38:41	6/13/23 10:48:17	Advanced Single-Use Mountain Biking Trails;Off-Leash Dog Area and On-Leash Trails;Volunteering;Multiuse Trails;Chairlift on Adjacent Property to Upper Elevations;	Accessible Trails for Other Power-Driven Mobility Devices;Paragliding and Hang-gliding Launch and Landing Sites;
224	6/13/23 21:28:46	6/13/23 21:30:07	Advanced Single-Use Hiking Trails;Habitat Protection;Winter Sports Trails;Restrooms;Advanced Single-Use Mountain Biking Trails;	Accessible Trails for Other Power-Driven Mobility Devices;Chairlift on Adjacent Property to Upper Elevations;
225	6/14/23 8:55:25	6/14/23 8:58:10	Advanced Single-Use Mountain Biking Trails;Chairlift on Adjacent Property to Upper Elevations;Adaptive Management;Advanced Single-Use Hiking Trails;Volunteering;	Accessible Trails for Other Power-Driven Mobility Devices;Picnic Areas and Shelters;
226	6/14/23 9:25:54	6/14/23 9:27:11	Advanced Single-Use Mountain Biking Trails;Volunteering;Advanced Single-Use Hiking Trails;Habitat Protection;Winter Sports Trails;	Accessible Trails for Other Power-Driven Mobility Devices;Off-Leash Dog Area and On-Leash Trails;
227	6/14/23 12:40:00	6/14/23 12:41:03	Multiuse Trails;Advanced Single-Use Hiking Trails;Restrooms;Habitat Protection;Off-Leash Dog Area and On-Leash Trails;	Accessible Trails for Other Power-Driven Mobility Devices;Picnic Areas and Shelters;
228	6/15/23 13:04:54	6/15/23 13:07:28	Bird and Wildlife Watching;Multiuse Trails;Volunteering;Habitat Protection;Visitor / Regional Trailhead / Interpretive Center;	Accessible Trails for Other Power-Driven Mobility Devices;Chairlift on Adjacent Property to Upper Elevations;
229	6/20/23 15:54:46	6/20/23 15:55:18	Advanced Single-Use Mountain Biking Trails;Multiuse Trails;Chairlift on Adjacent Property to Upper Elevations;Advanced Single-Use Hiking Trails;Paragliding and Hang-gliding Launch and Landing Sites;	Off-Leash Dog Area and On-Leash Trails;Nature-based Playground;



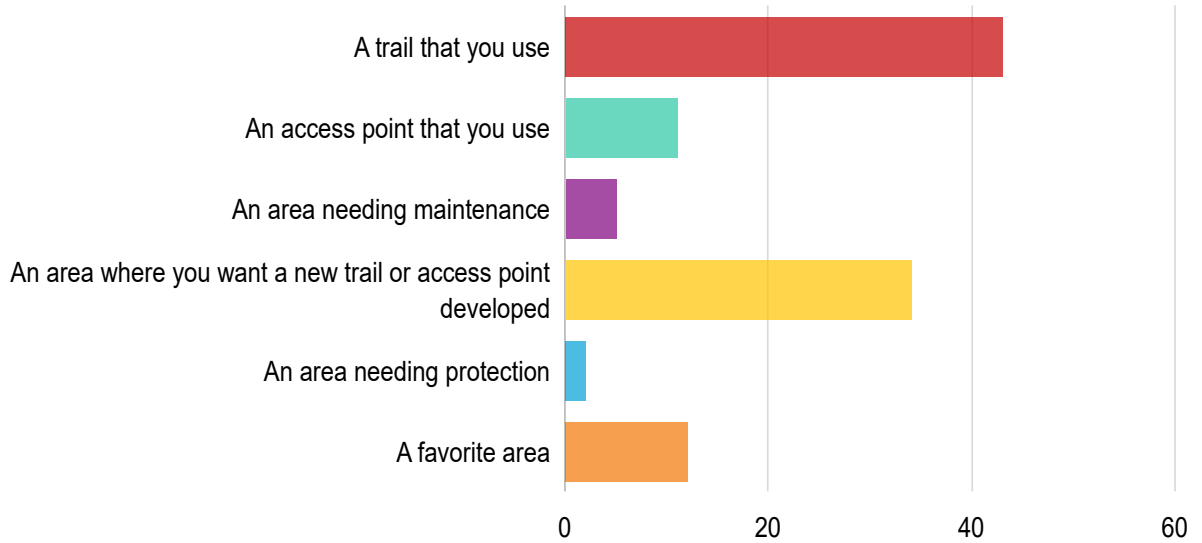
**Survey123  
Results Data  
Report**



# Blodgett Open Space Master Plan Survey

## Survey Start

### ● What type of data are you showing with this data point? \*



Answers	Count	Percentage
A trail that you use	43	40.19%
An access point that you use	11	10.28%
An area needing maintenance	5	4.67%
An area where you want a new trail or access point developed	34	31.78%
An area needing protection	2	1.87%
A favorite area	12	11.21%

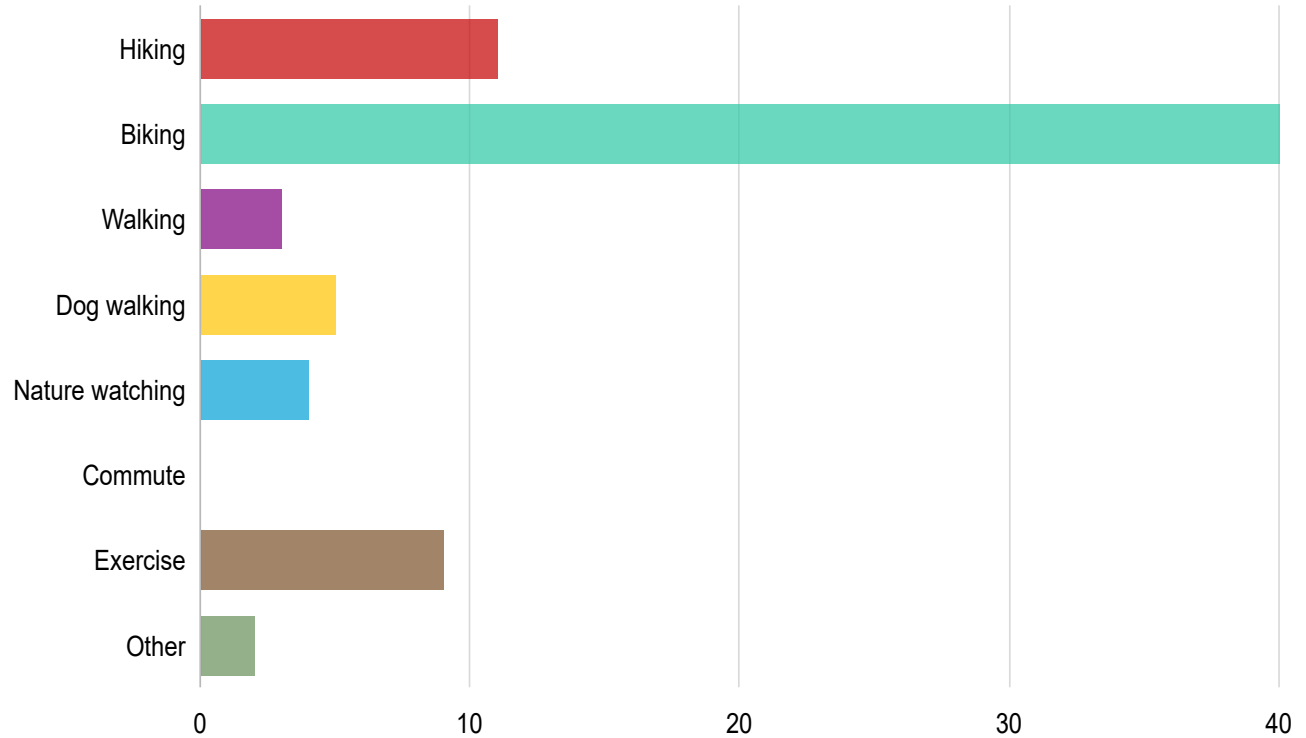
Answered: 107 Skipped: 0



## Provide some additional info about your datapoint

### Provide some additional info about your datapoint > Trail that you use

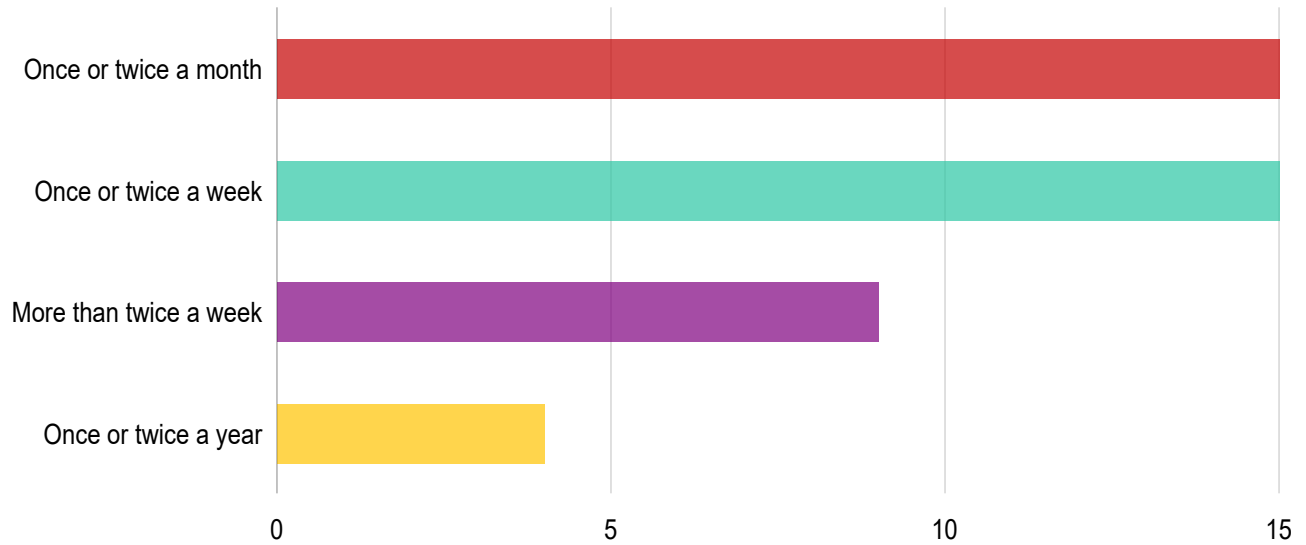
#### ● ● How do you use this trail?



Answers	Count	Percentage
Hiking	11	10.28%
Biking	40	37.38%
Walking	3	2.8%
Dog walking	5	4.67%
Nature watching	4	3.74%
Commute	0	0%
Exercise	9	8.41%
Other	2	1.87%



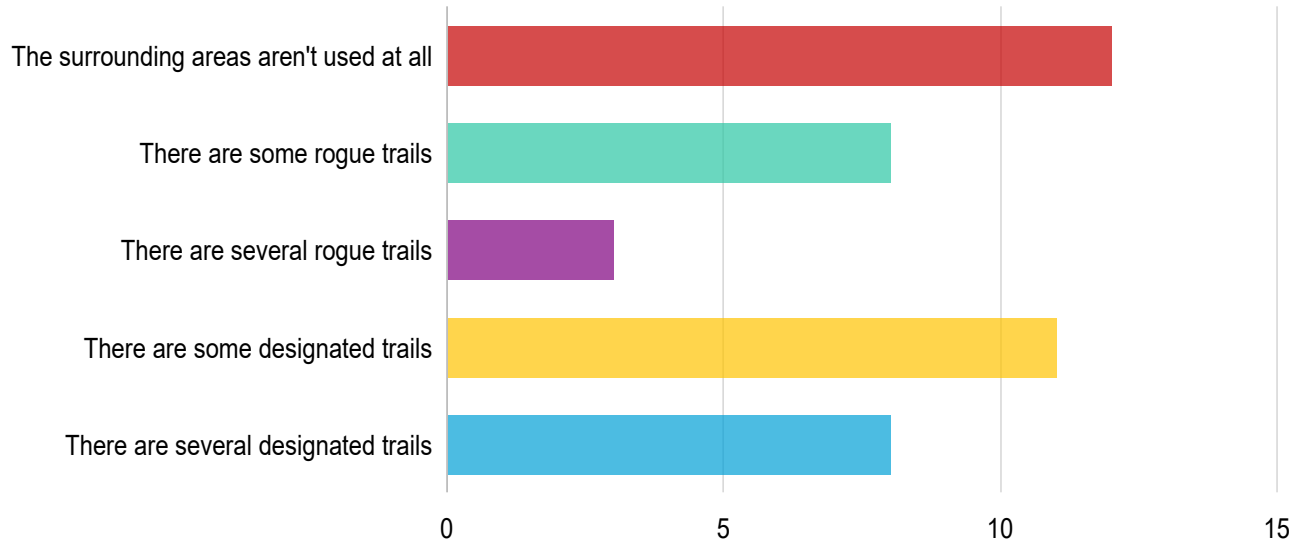
● ● How often do you use this trail?



Answers	Count	Percentage
Once or twice a month	15	14.02%
Once or twice a week	15	14.02%
More than twice a week	9	8.41%
Once or twice a year	4	3.74%

● ● How would you describe the use of the areas surrounding this trail?





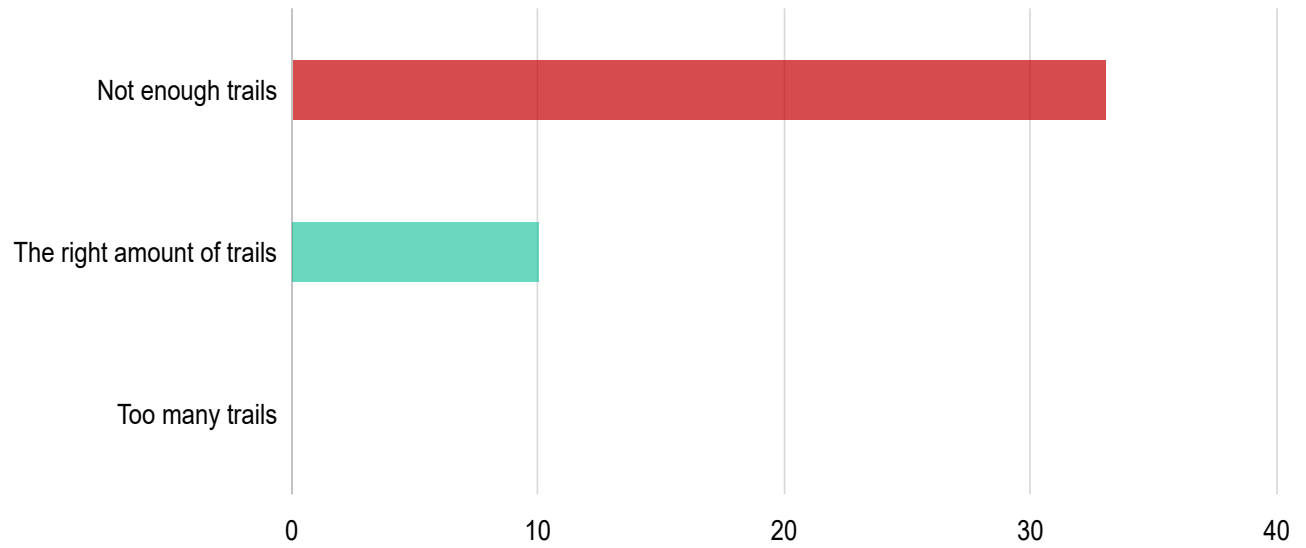
Answers	Count	Percentage
The surrounding areas aren't used at all	12	11.21%
There are some rogue trails	8	7.48%
There are several rogue trails	3	2.8%
There are some designated trails	11	10.28%
There are several designated trails	8	7.48%

Answered: 42 Skipped: 65

**Provide some additional info about your datapoint > Trail that you use > How would you rate the density of trails around and connecting to this trail?**

● ● ● **Designated trails**

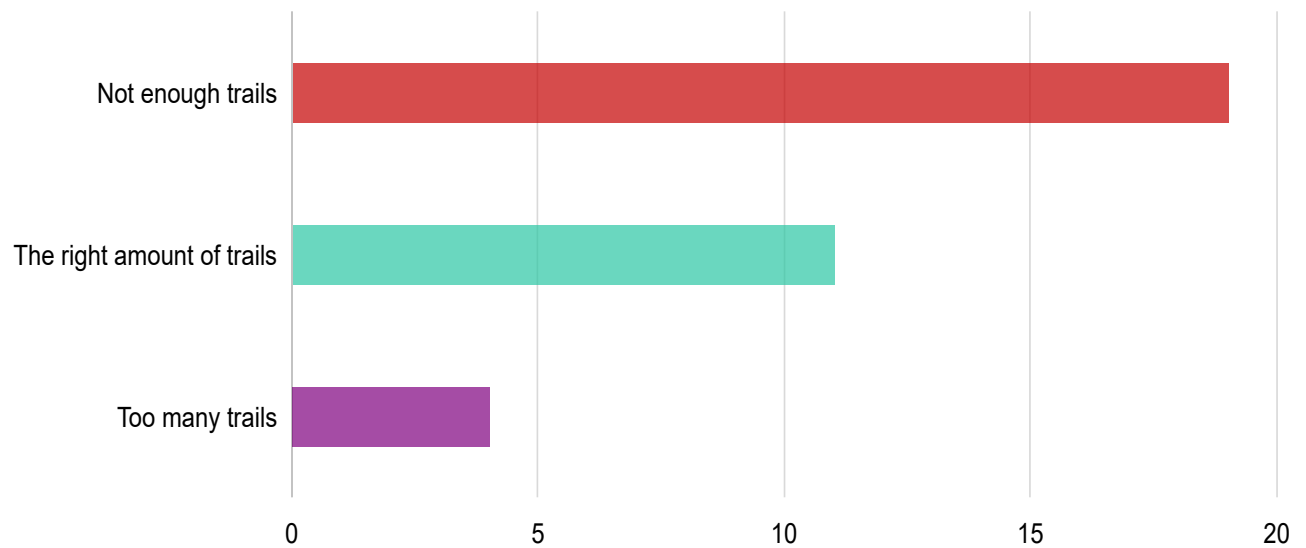




Answers	Count	Percentage
Not enough trails	33	30.84%
The right amount of trails	10	9.35%
Too many trails	0	0%

Answered: 43 Skipped: 64

● ● ● **Rogue trails**

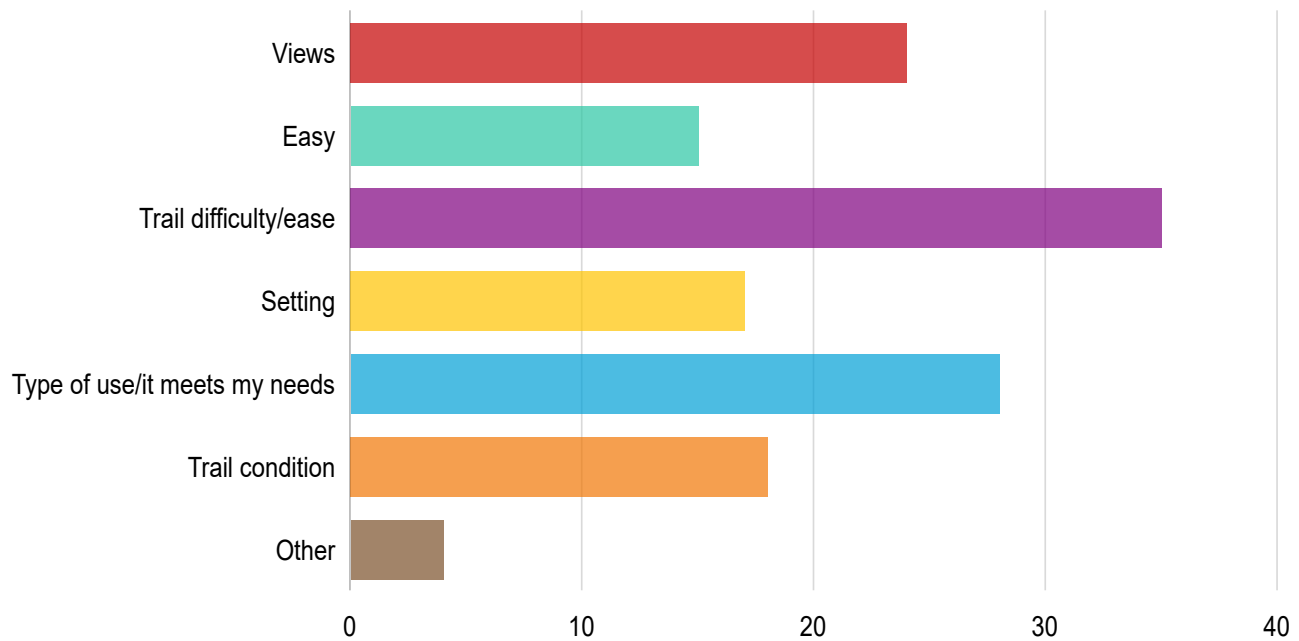




Answers	Count	Percentage
Not enough trails	19	17.76%
The right amount of trails	11	10.28%
Too many trails	4	3.74%

Answered: 34 Skipped: 73

● ● What do you like most about this trail?



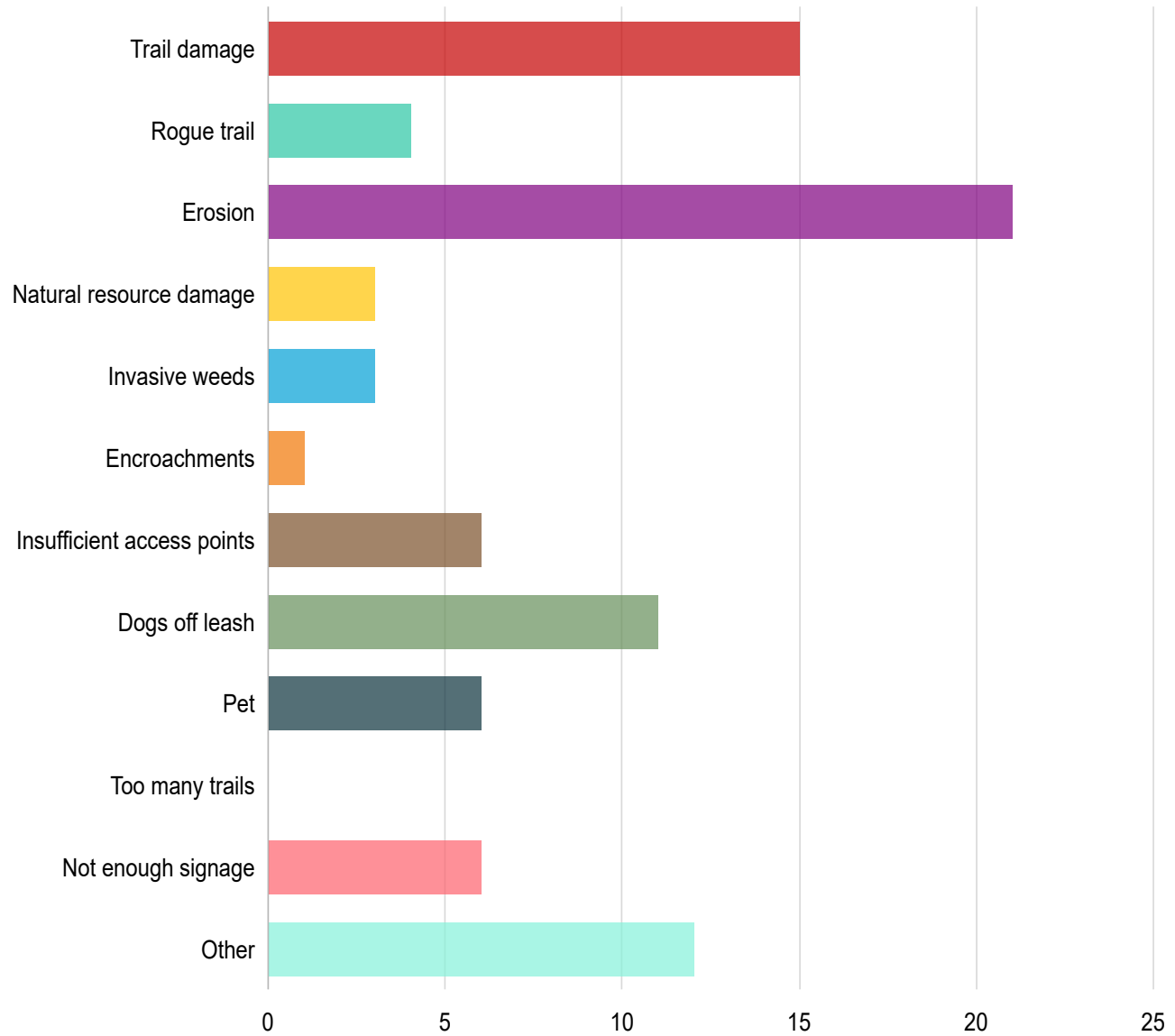
Answers	Count	Percentage
Views	24	22.43%
Easy access	15	14.02%
Trail difficulty/ease	35	32.71%
Setting	17	15.89%
Type of use/it meets my needs	28	26.17%
Trail condition	18	16.82%



Other	4	3.74%
-------	---	-------

Answered: 42 Skipped: 65

● ● Which of the following issues have you encountered on this trail?



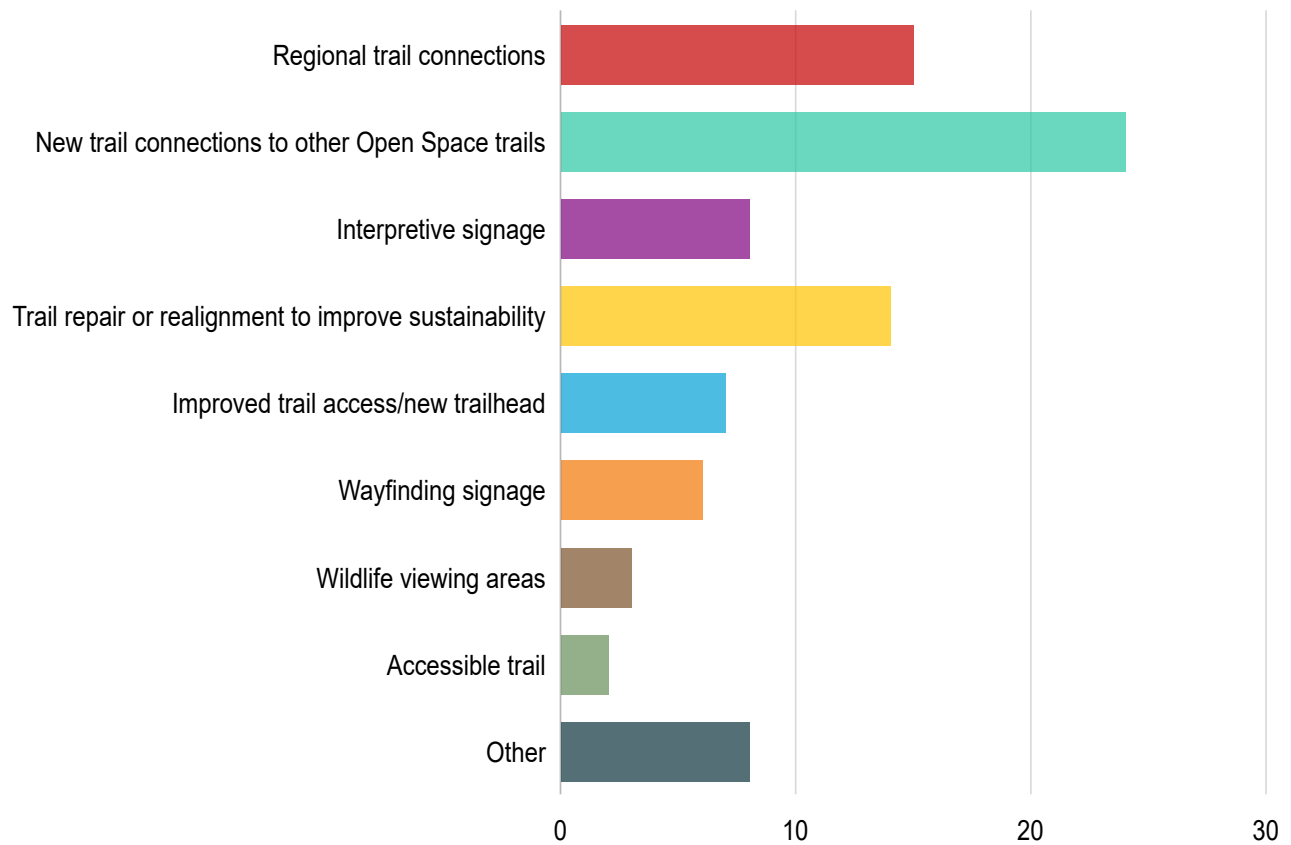
Answers	Count	Percentage
Trail damage	15	14.02%
Rogue trail	4	3.74%
Erosion	21	19.63%



Natural resource damage	3	2.8%
Invasive weeds	3	2.8%
Encroachments	1	0.93%
Insufficient access points	6	5.61%
Dogs off leash	11	10.28%
Pet waste	6	5.61%
Too many trails	0	0%
Not enough signage	6	5.61%
Other	12	11.21%

Answered: 41 Skipped: 66

● ● Which of the following opportunities do you foresee for this trail?

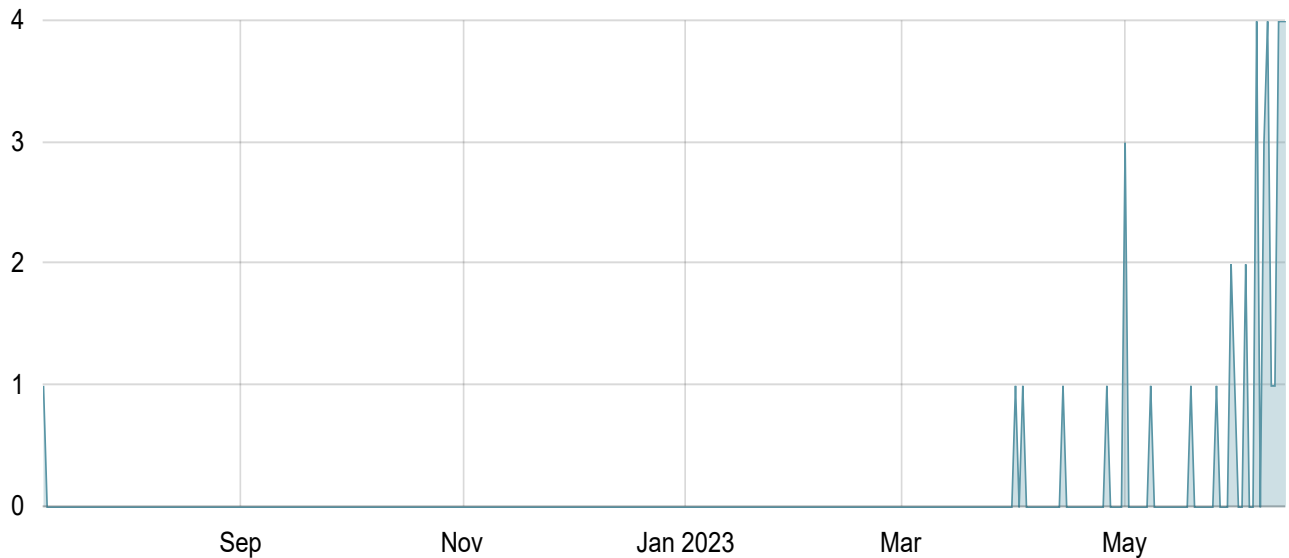




Answers	Count	Percentage
Regional trail connections	15	14.02%
New trail connections to other Open Space trails	24	22.43%
Interpretive signage	8	7.48%
Trail repair or realignment to improve sustainability	14	13.08%
Improved trail access/new trailhead	7	6.54%
Wayfinding signage	6	5.61%
Wildlife viewing areas	3	2.8%
Accessible trail	2	1.87%
Other	8	7.48%

Answered: 40 Skipped: 67

● ● When was the last time you used this trail?



Date	Count
Jul 9, 2022 - Jul 10, 2022	1

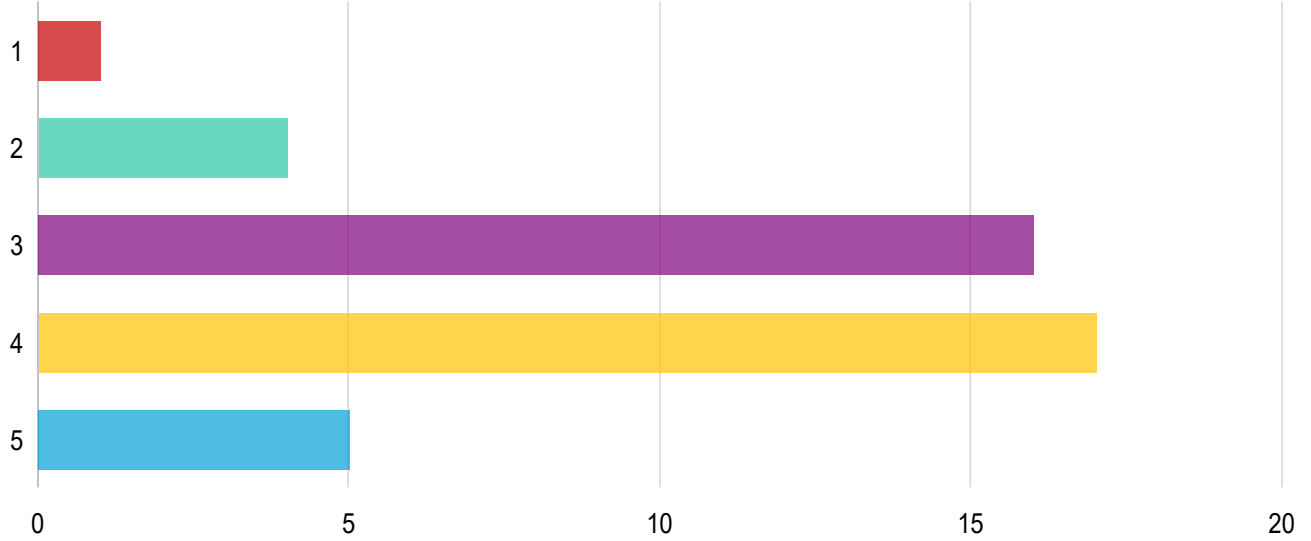


Apr 1, 2023 - Apr 2, 2023	1
Apr 3, 2023 - Apr 4, 2023	1
Apr 14, 2023 - Apr 15, 2023	1
Apr 26, 2023 - Apr 27, 2023	1
May 1, 2023 - May 2, 2023	3
May 8, 2023 - May 9, 2023	1
May 19, 2023 - May 20, 2023	1
May 26, 2023 - May 27, 2023	1
May 30, 2023 - May 31, 2023	2
May 31, 2023 - Jun 1, 2023	1
Jun 3, 2023 - Jun 4, 2023	2
Jun 6, 2023 - Jun 7, 2023	4
Jun 8, 2023 - Jun 9, 2023	3
Jun 9, 2023 - Jun 10, 2023	4
Jun 10, 2023 - Jun 11, 2023	1
Jun 11, 2023 - Jun 12, 2023	1
Jun 12, 2023 - Jun 13, 2023	4
Jun 13, 2023 - Jun 14, 2023	4
Jun 14, 2023 - Jun 14, 2023	4

Answered: 41 Skipped: 66

● ● How would you rate the condition of this trail?





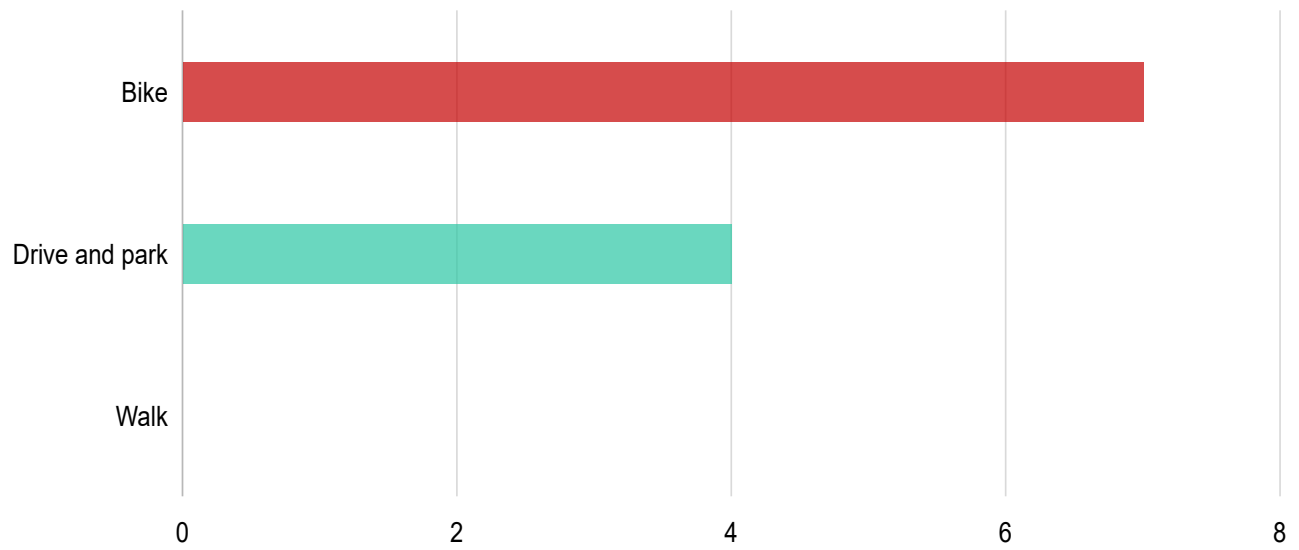
Answers	Count	Percentage
1	1	0.93%
2	4	3.74%
3	16	14.95%
4	17	15.89%
5	5	4.67%

Answered: 43 Skipped: 64

**Provide some additional info about your datapoint > Access point that you use**

- ● How do you typically get to this access point?

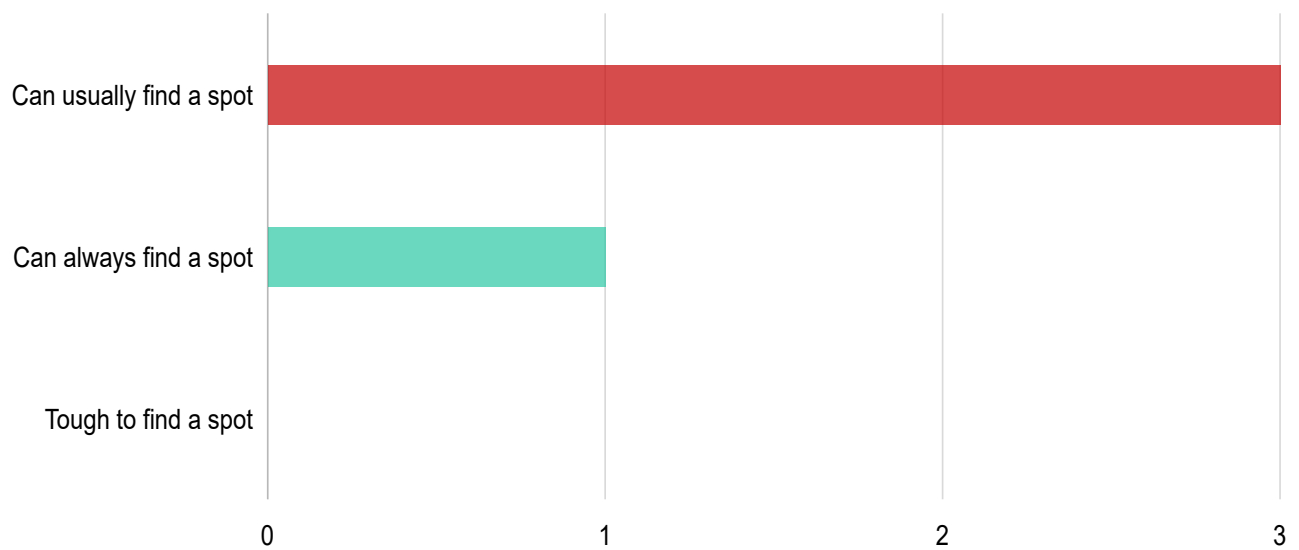




Answers	Count	Percentage
Bike	7	6.54%
Drive and park	4	3.74%
Walk	0	0%

Answered: 11 Skipped: 96

● ● How would you rate the availability of parking?

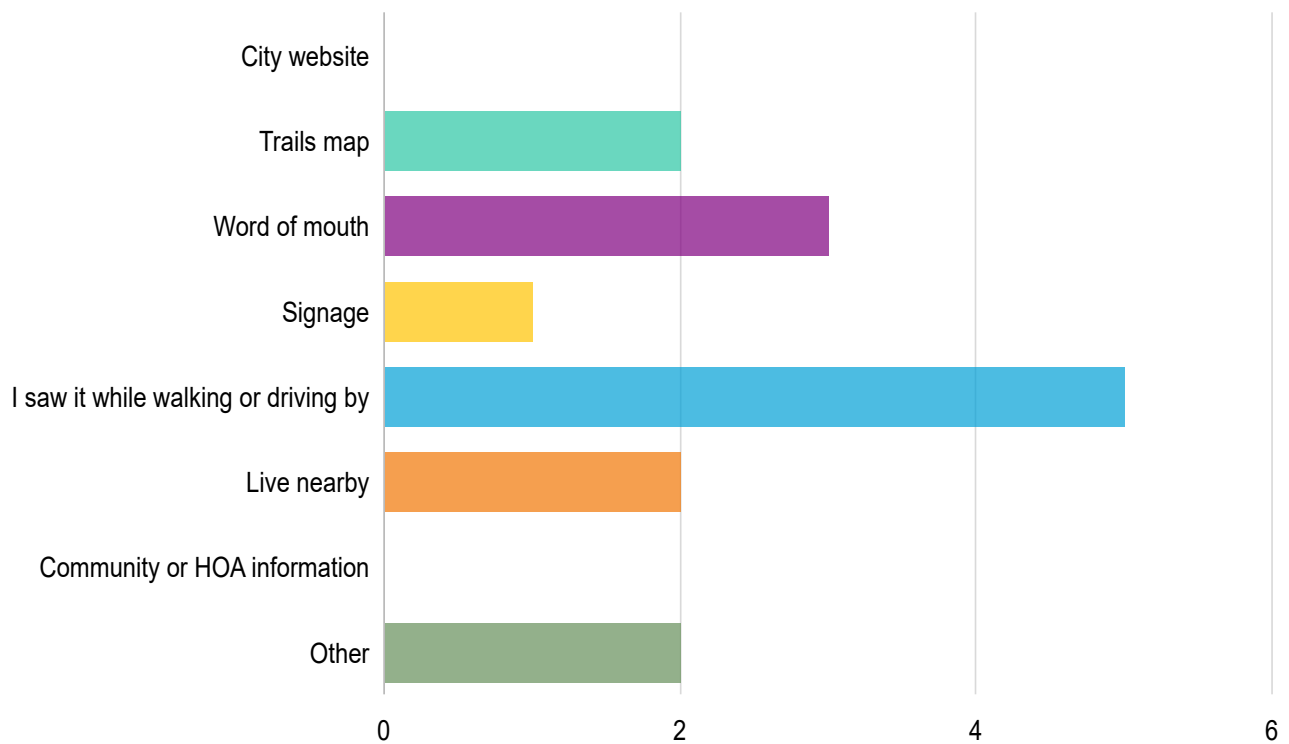




Answers	Count	Percentage
Can usually find a spot	3	2.8%
Can always find a spot	1	0.93%
Tough to find a spot	0	0%

Answered: 4 Skipped: 103

● ● How did you find out about this access point?



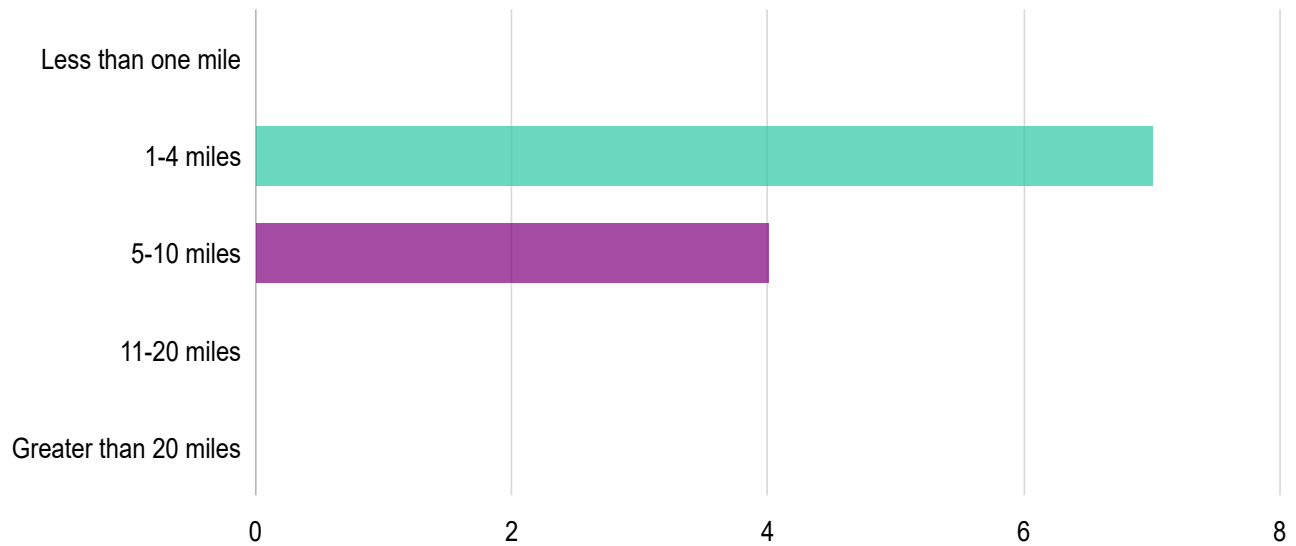
Answers	Count	Percentage
City website	0	0%
Trails map	2	1.87%
Word of mouth	3	2.8%
Signage	1	0.93%
I saw it while walking or driving by	5	4.67%



Live nearby	2	1.87%
Community or HOA information	0	0%
Other	2	1.87%

Answered: 11 Skipped: 96

● ● How far do you travel to get to this access point?

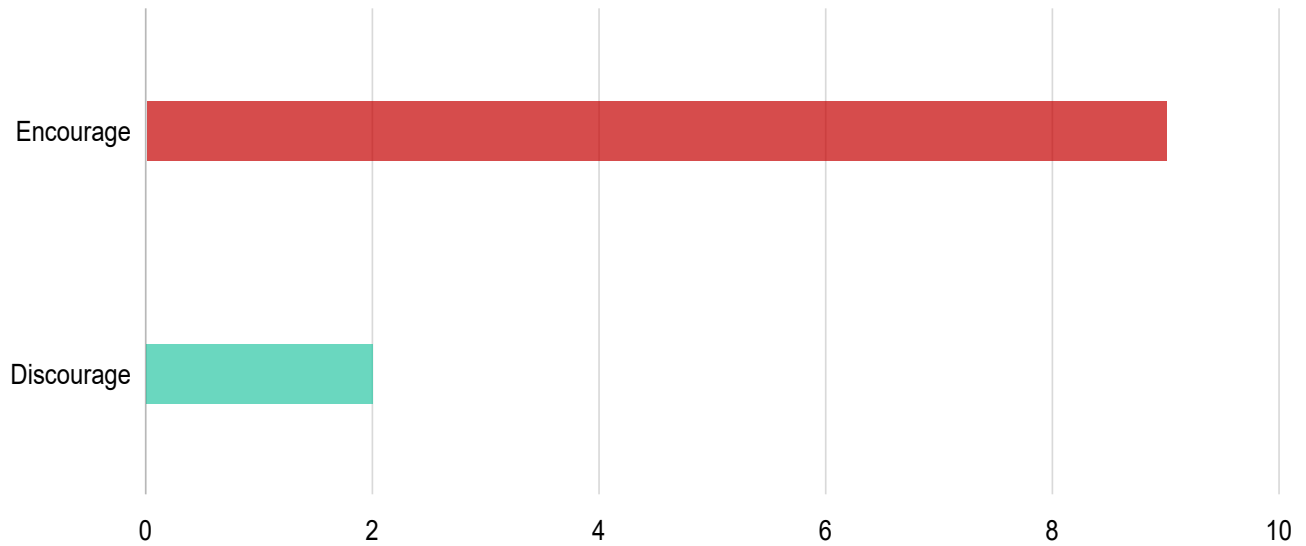


Answers	Count	Percentage
Less than one mile	0	0%
1-4 miles	7	6.54%
5-10 miles	4	3.74%
11-20 miles	0	0%
Greater than 20 miles	0	0%

Answered: 11 Skipped: 96

● ● Does this access point (location, condition, amenities) encourage or...





Answers	Count	Percentage
Encourage	9	8.41%
Discourage	2	1.87%

Answered: 11 Skipped: 96

● ● Please describe why this access point encourages or discourages your use of the...

The word cloud requires at least 20 answers to show.

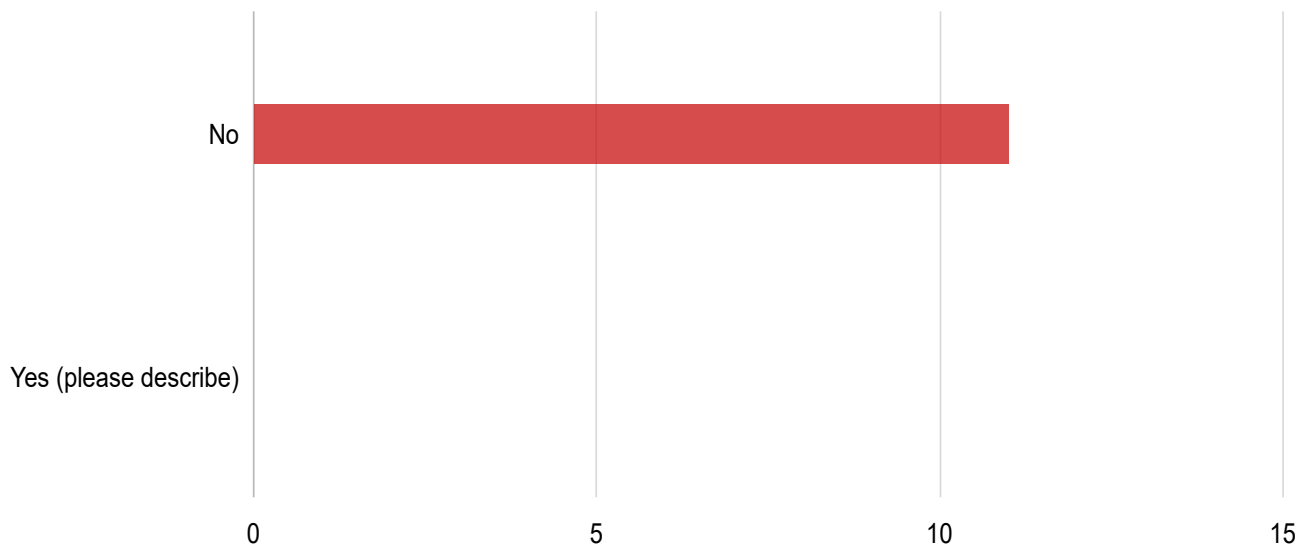
Response	Count
this connects directly to the adjacent open space and then onward to UTE	1
There is parking if you get there early enough and there is a toilet	1
the port-o-john is handy	1
parking right at the start of the trail	1
lack of signage, space, and maps to show how to utilize the area. A rider had to show me this access point and other trails in the area that I had no idea about. Such a cool area that can be managed and maintained to be enjoyed by all.	1
It's a good trailhead to access fenceline	1



It does not allow for e-bike use	1
I've been using it many years. A good point to start a ride or hike.	1
Easy to get too, good location to start a bike ride	1
easy access	1

Answered: 10 Skipped: 97

● ● Would additional parking opportunities at this access point increase...

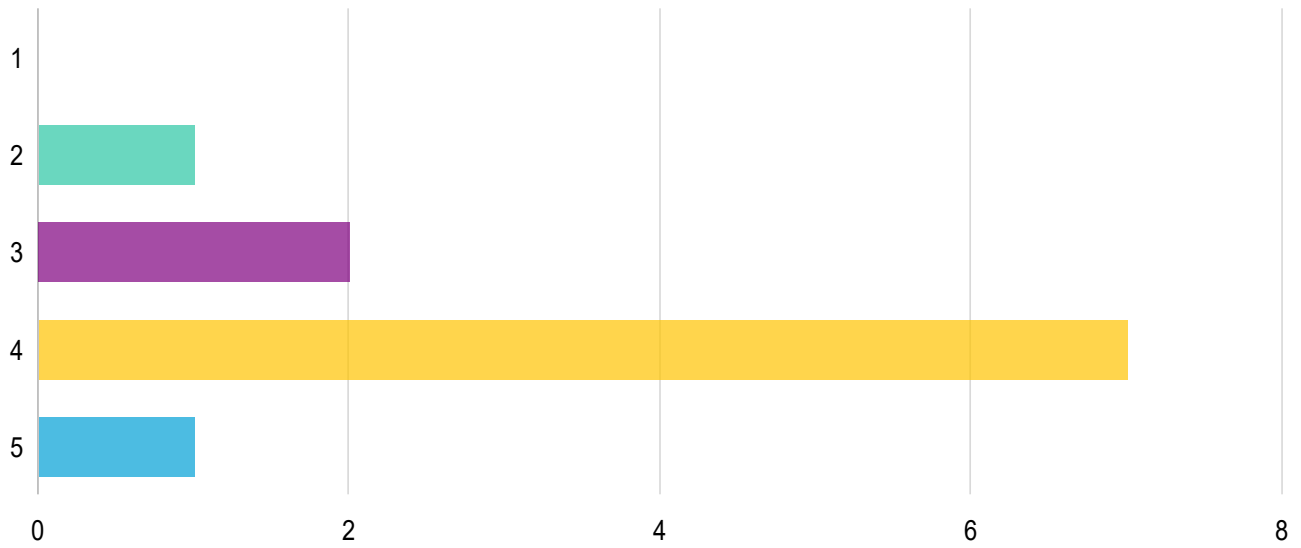


Answers	Count	Percentage
No	11	10.28%
Yes (please describe)	0	0%

Answered: 11 Skipped: 96

● ● How would you rate the condition of this access point?



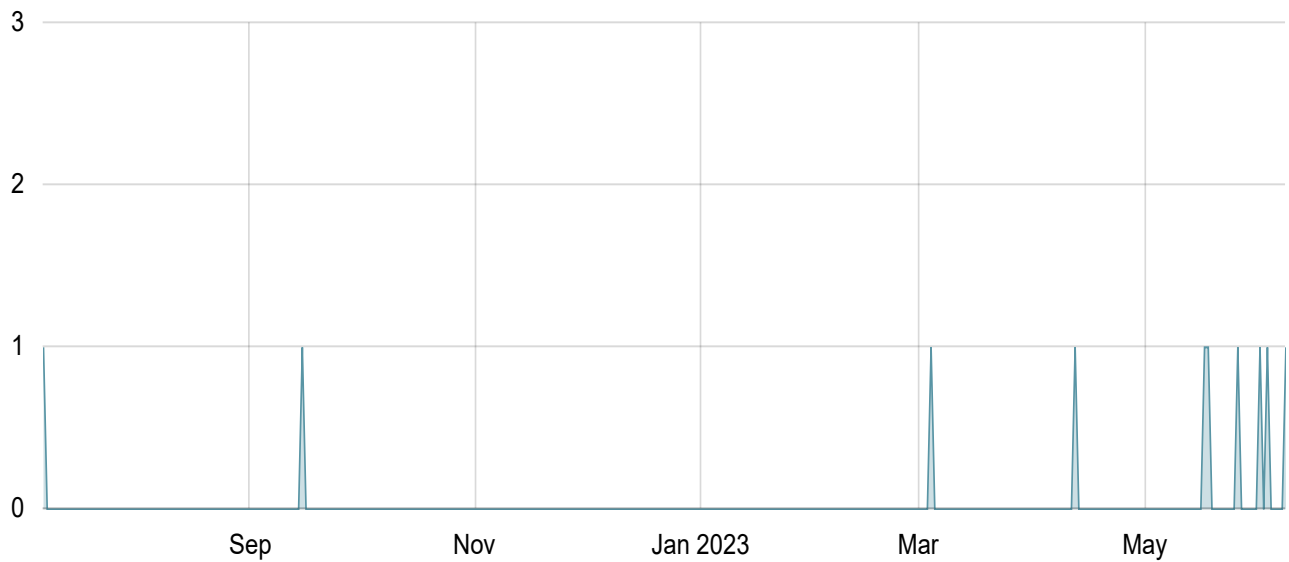


Answers	Count	Percentage
1	0	0%
2	1	0.93%
3	2	1.87%
4	7	6.54%
5	1	0.93%

Answered: 11 Skipped: 96

- ● When was the last time you used this access point?





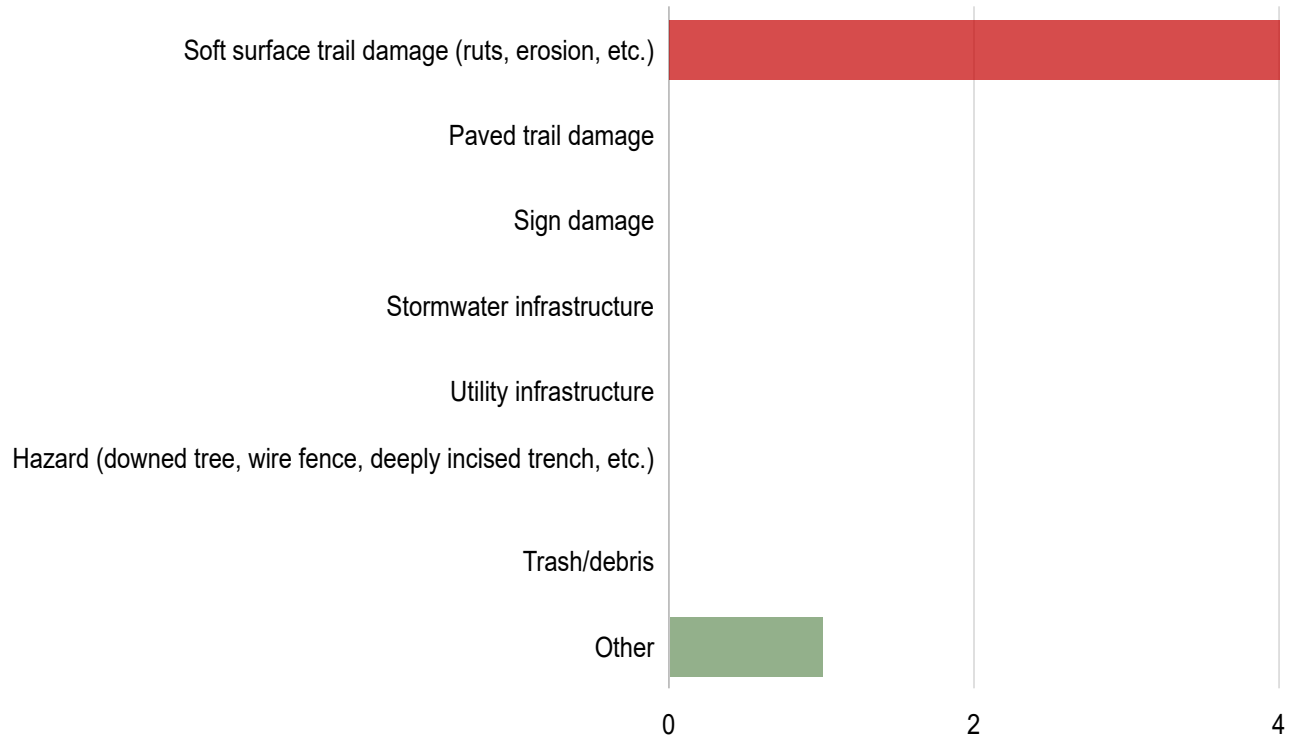
Date	Count
Jul 7, 2022 - Jul 8, 2022	1
Sep 15, 2022 - Sep 16, 2022	1
Mar 4, 2023 - Mar 5, 2023	1
Apr 12, 2023 - Apr 13, 2023	1
May 17, 2023 - May 18, 2023	1
May 18, 2023 - May 19, 2023	1
May 26, 2023 - May 27, 2023	1
Jun 1, 2023 - Jun 2, 2023	1
Jun 3, 2023 - Jun 4, 2023	1
Jun 8, 2023 - Jun 8, 2023	1

Answered: 10 Skipped: 97

**Provide some additional info about your datapoint > Area needing maintenance**

- ● What type of maintenance is needed here?





Answers	Count	Percentage
Soft surface trail damage (ruts, erosion, etc.)	4	3.74%
Paved trail damage	0	0%
Sign damage	0	0%
Stormwater infrastructure	0	0%
Utility infrastructure	0	0%
Hazard (downed tree, wire fence, deeply incised trench, etc.)	0	0%
Trash/debris	0	0%
Other	1	0.93%

Answered: 5 Skipped: 102

● ● Please describe the issue or damage:

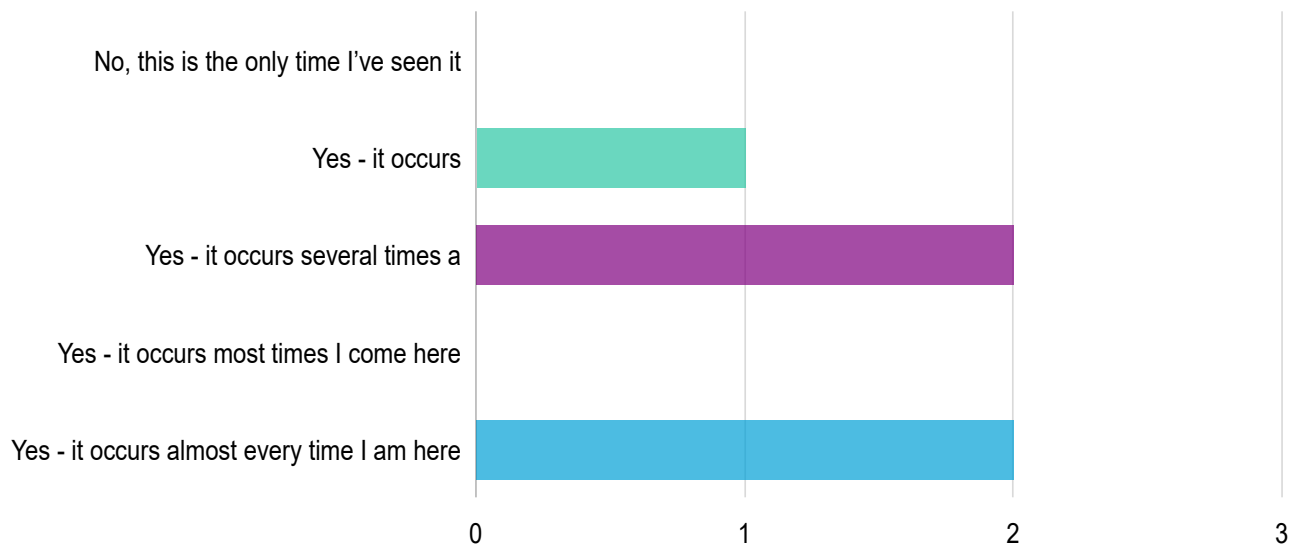
The word cloud requires at least 20 answers to show.



Response	Count
Trail is eroding with a rut running down the middle	1
Rutting and erosion on trail from ridge to water tower and continuing to trail split at entrance to trees. Reroute has formed by necessity but this part of trail has always been an issue.	1
Really bad erosion all the way up the hill and also to the trail that goes up and around the water tank. I think it is a social trail but is heavily used and was already eroded badly. After the rain it is a deep v shaped ditch, very hazardous to hikers since its solid clay.	1
From my memory I don't remember there being any signage towards the top of the route. Signs with trail names would help tremendously for new user's navigating this area.	1
Fenceline needs the dedicated maintenance it deserves. It's a long standing favorite local trail and many trail user types enjoy it. I believe COSMBA has the best interests of this trail in mind versus any other trail building or maintenance organization and should be highly considered to carry out this ongoing maintenance work. This trail has been maintained by local hikers and bikers for ages and should continue to be a part of any new trails built in the newly acquired land areas surrounding it.	1

Answered: 5 Skipped: 102

● ● Is this a recurring issue?

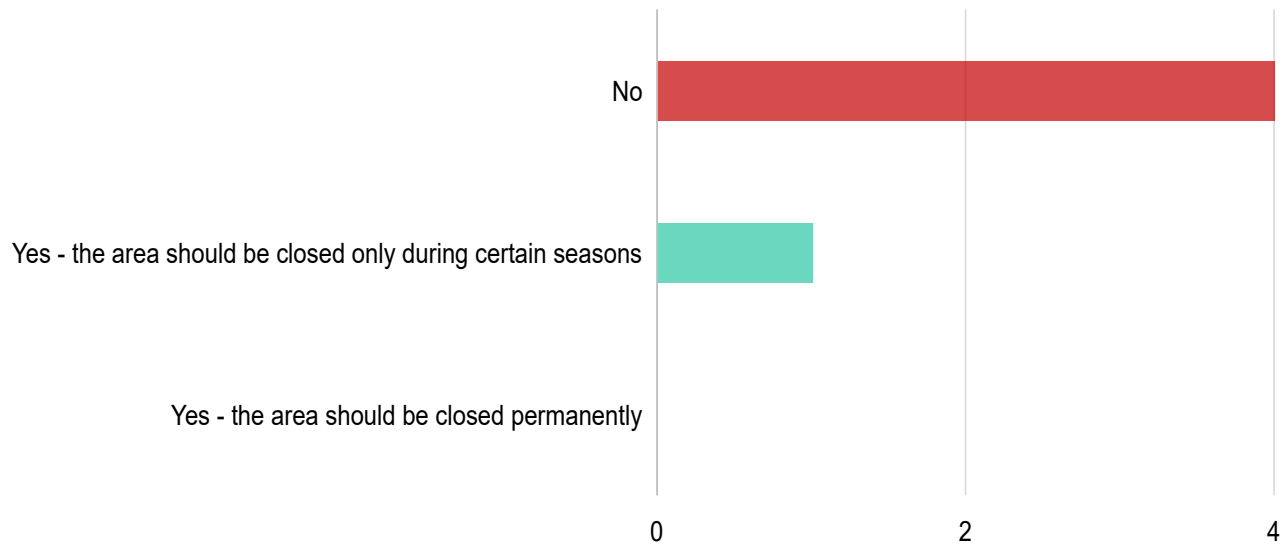




Answers	Count	Percentage
No, this is the only time I've seen it	0	0%
Yes - it occurs seasonally	1	0.93%
Yes - it occurs several times a year	2	1.87%
Yes - it occurs most times I come here	0	0%
Yes - it occurs almost every time I am here	2	1.87%

Answered: 5 Skipped: 102

● ● Do you feel this area should be closed as a result of this issue or to...

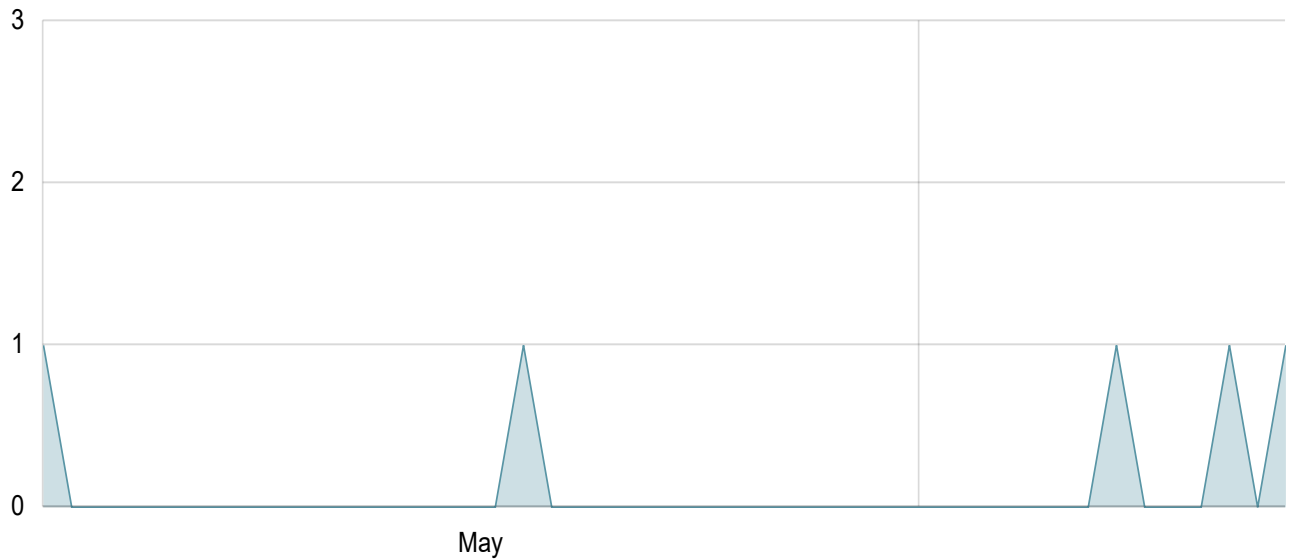


Answers	Count	Percentage
No	4	3.74%
Yes - the area should be closed only during certain seasons	1	0.93%
Yes - the area should be closed permanently	0	0%

Answered: 5 Skipped: 102

● ● When did you last observe this issue?





Date	Count
May 1, 2023 - May 2, 2023	1
May 18, 2023 - May 19, 2023	1
Jun 8, 2023 - Jun 9, 2023	1
Jun 12, 2023 - Jun 13, 2023	1
Jun 14, 2023 - Jun 14, 2023	1

Answered: 5 Skipped: 102

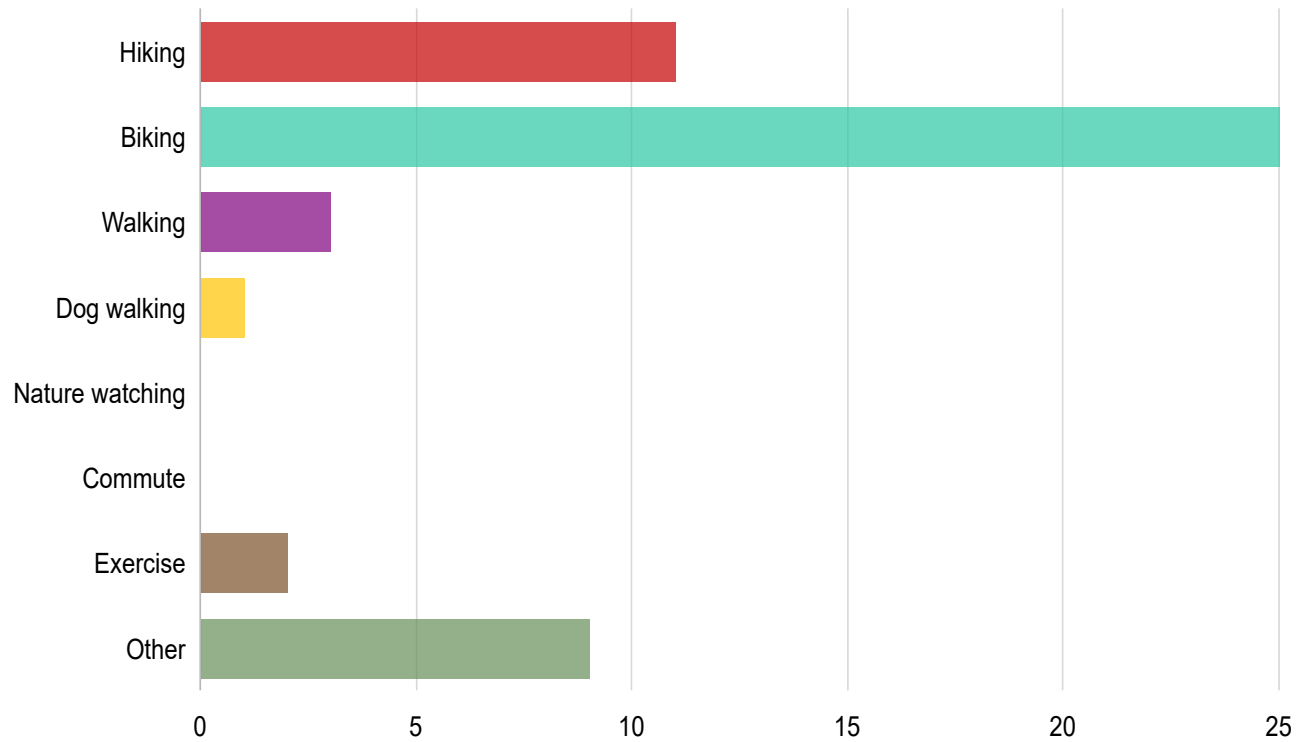
● ● If you have an image of this damage, please upload it here

There are no answers to this question yet.

Provide some additional info about your datapoint > Desired Trail

● ● How would you like to use a trail in this area?



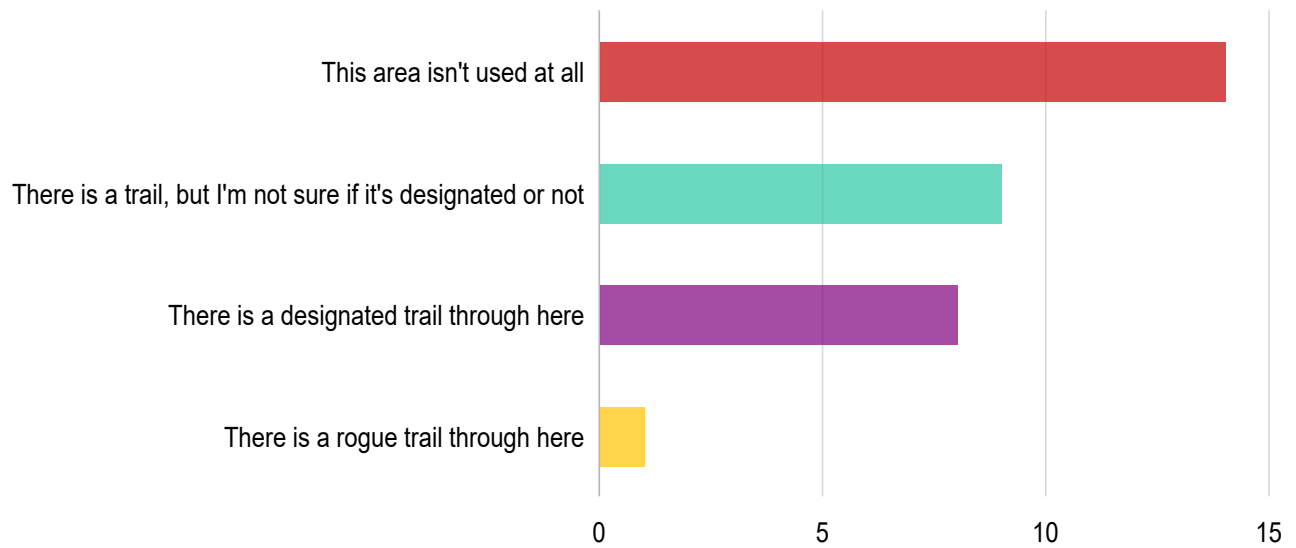


Answers	Count	Percentage
Hiking	11	10.28%
Biking	25	23.36%
Walking	3	2.8%
Dog walking	1	0.93%
Nature watching	0	0%
Commute	0	0%
Exercise	2	1.87%
Other	9	8.41%

Answered: 34 Skipped: 73

● ● How is this area currently used?

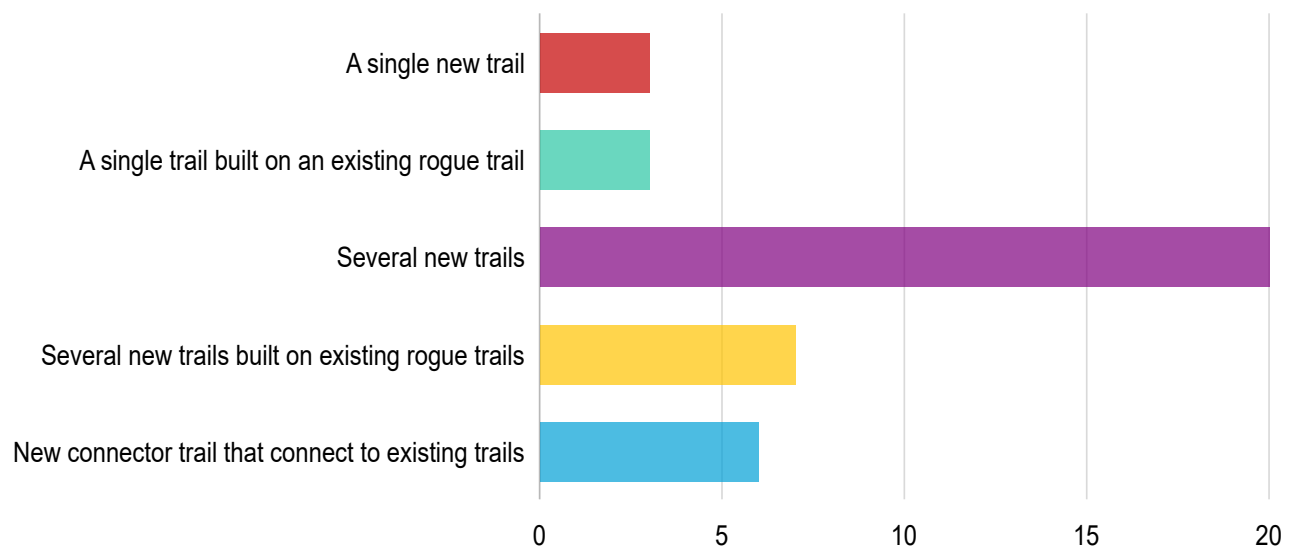




Answers	Count	Percentage
This area isn't used at all	14	13.08%
There is a trail, but I'm not sure if it's designated or not	9	8.41%
There is a designated trail through here	8	7.48%
There is a rogue trail through here	1	0.93%

Answered: 32 Skipped: 75

● ● What type of trail would you like to see developed here?









Traversing trails from top of fenceline access can be bench cut and several variations of descending trails can branch off this trail. Would love to see a bike optimized downhill trail as well as an ascending trail to surrounding summits for hiking and biking.	1
Trailhead with plenty of parking.	1
This spot needs better access	1
This is a potential landing zone for paragliding.	1
This is a launch point for paragliding	1
This is a good location for a paragliding landing zone	1
There are a few rogue trails that can be found up and to the left of the entrance to Fence line. It would be cool if these trails can be made into designated, perhaps MTB only trails.	1
Several new trails should be made. A directional trail for mountain biking should be made to keep mountain bikers and hikers safe and maximize the enjoyment of trail experience.	1
Please create a wider dirt regional trail that would connect existing Blodgett OS to the new Pikeview Frontage area, ideally without impacting the current single track trails. To allow families and cyclists to get from one side to the other even if they are not able to do the current single track trails. Something like the trails through Bear Creek Park or the new Ute Valley Regional Trail. It could potentially be part of the Chamberlain Trail.	1
New trail connection(s) between south and north areas of Blodgett open space.	1
new mountain bike park.	1
New downhill mountain bike trails. Can be accessed from existing climbing trails. Would make for a great direction loop.	1
Mountain bike specific courses would be awesome!	1
Mountain Bike only, downhill travel, with a uphill access trail, similar to the MTB area at Ute Valley open space.	1
More intermediate to advance one direction only mountain bike trails. So many problems between users in the same trail, let mountain bikers have and build their own trail!	1
Ideally, a smooth, sloped area facing N, S, E that would allow for safe launching and landing of foot-launched ultra-light aircraft operations.	1

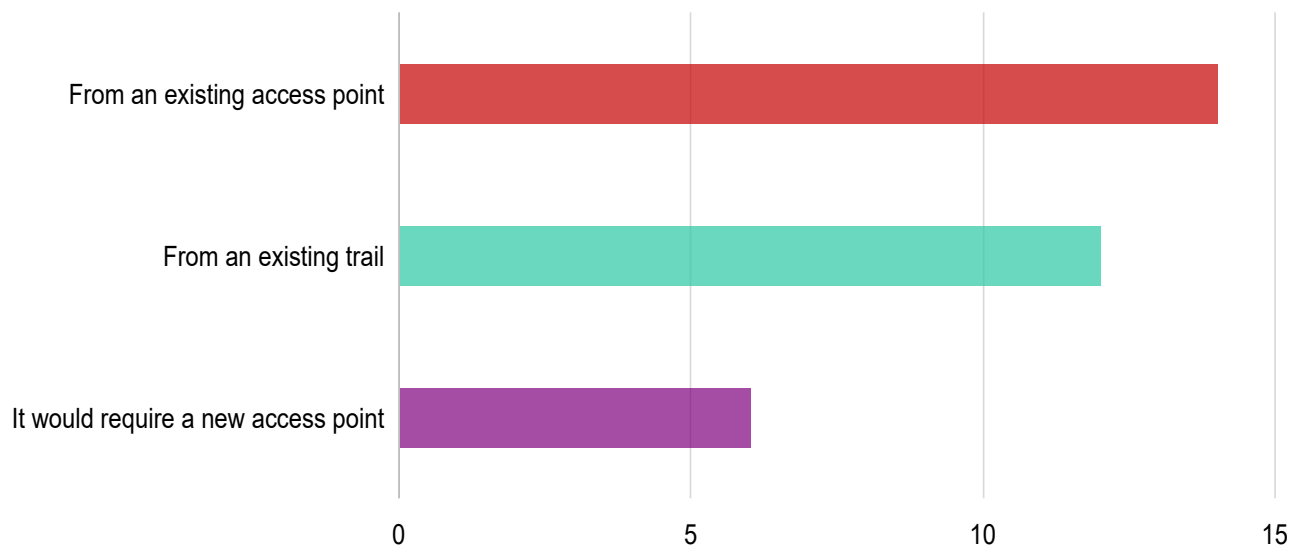


I would like to see a downhill only MB trail, in the spirit of Chutes. Also, an additional multiuse trail suitable for uphill MB. Think Blodgett version of Stramoors Ladders and Chutes.	1
I would like advanced Mountainbike trail(s) built that are one-way only to accommodate communities desire for jump lines and gravity lines.	1
I would like a trail connecting to the southern trails from this location.	1
Bike only downhill only	1
A trail connecting South Blodgett parking area to Owl Canyon road and Woodmen Valley open space	1
A downhill only flow trail winding down the valley undulating from side to side with erosion control check dams as the trail crosses the low points.	1

Answered: 28 Skipped: 79



● ● How would you access this desired trail?



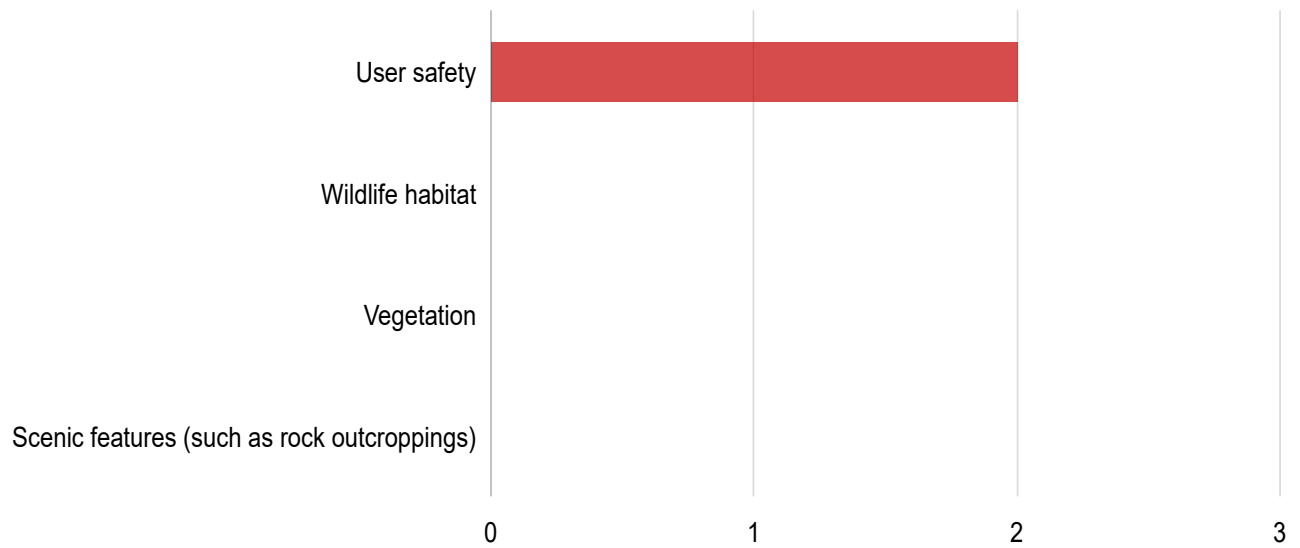
Answers	Count	Percentage
From an existing access point	14	13.08%
From an existing trail	12	11.21%
It would require a new access point	6	5.61%

Answered: 32 Skipped: 75

Provide some additional info about your datapoint > Area needing protection

● ● Why should this area be protected?





Answers	Count	Percentage
User safety	2	1.87%
Wildlife habitat	0	0%
Vegetation	0	0%
Scenic features (such as rock outcroppings)	0	0%

Answered: 2 Skipped: 105

● ● **What types of wildlife use this area and need habitat protection?**

There are no answers to this question yet.

● ● **What types of vegetation grow here that need protection?**

There are no answers to this question yet.

● ● **Please provide any additional details or information on your concern about this area:**

The word cloud requires at least 20 answers to show.



Response	Count
Would like to see no trespassing signs and fence alerting trail users to private property beyond the trail	1
Please keep Fence line trail.	1

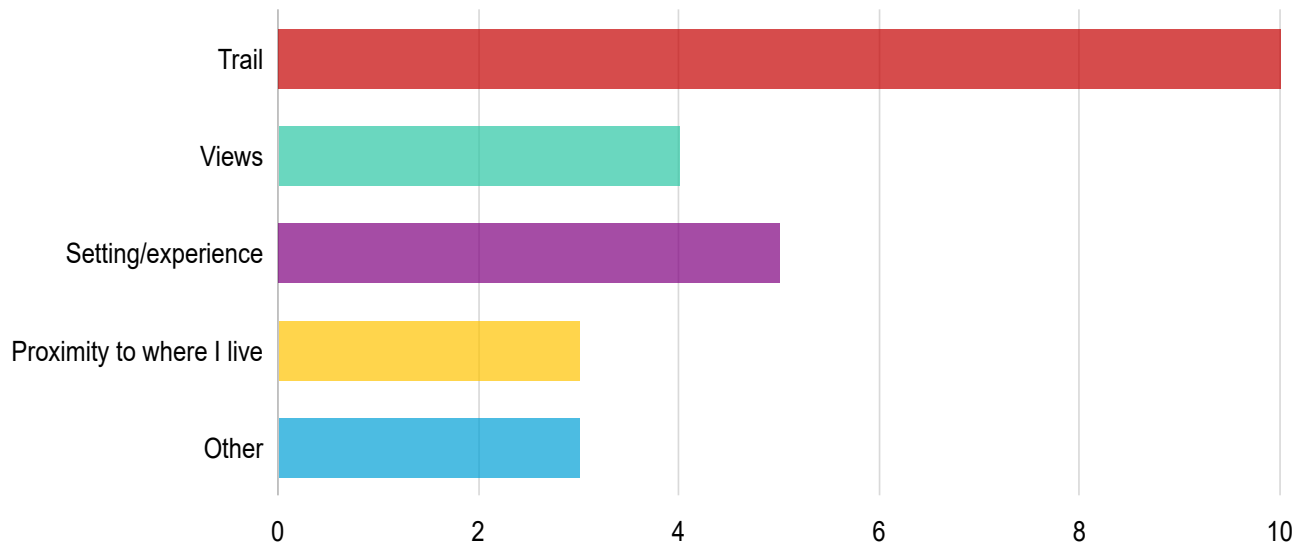
Answered: 2 Skipped: 105

● ● If you have an image of this area and would like to share it, please upload it here

There are no answers to this question yet.

Provide some additional info about your datapoint > Favorite Area

● ● Why is this your favorite area?



Answers	Count	Percentage
Trails	10	9.35%
Views	4	3.74%
Setting/experience	5	4.67%



Proximity to where I live	3	2.8%
Other	3	2.8%

Answered: 12 Skipped: 95

● ● Please describe what makes this area one of your favorite places:

The word cloud requires at least 20 answers to show.

Response	Count
This is a possible launch point for paragliding and training.	1
This has potential to be a good training area for paragliding. There are not many places that have all the necessary elements to be a suitable location. This is one but requires further exploration.	1
There are trails and bike features along this small strip of land that connects down to centennial. The trails make for fun riding and keep bikes off the road.	1
It's the longest uninterrupted section of trail. It provides the most dramatic views, a unique perspective on the burn scar, and less traffic than the areas closer to the main parking area. It connects well with the rest of the park.	1
Interested in more directional mountain bike focused trails. Having more trails that are designed for mountain bikers will improve quality of life for all users.	1
Great place to access. Usually not crowded. Could use some work on making it less slippery.	1
fenceline is one of the best downhill mountain bike trails in the area.	1
Earn the downhill after a great uphill	1
Close to home. Access to national forest. Not crowded.	1
Blodgett trails mainly lend to a great hiking experience. The fence line trail, on the hither hand, is an excellent downhill MTB trail. It eases the tension between bikes and other trail users due to its offset location and could be a win for all trail users if designated as bike only.	1
A sense of being in the mountains after a short climb. At this point, I'm about to enjoy the fruits of my labor by descending fenceline with energy and speed. Please keep this area accessible and consider making fenceline as an MTB Directional only trail. thanks!	1



**Other  
Communications  
or Input Received**



[REDACTED]

---

**From:** [REDACTED]  
**Sent:** Tuesday, June 6, 2023 9:57 AM  
**To:** AJ West  
**Subject:** Fwd: Blodgett meeting

Comments from cono

----- Forwarded message -----


**From:** [REDACTED]  
**Date:** Tue, Jun 6, 2023, 9:09 AM  
**Subject:** Blodgett meeting  
**To:** [REDACTED]

I'm working to be there today.  
But if not,

So far what I am hearing from neighbors is:

- Crime and late night parties in the parking lots
- Need great hiking trails
- Bicyclists building trails behind backyards is a nuisance.

[REDACTED]



Click [here](#) for tickets to our Downtown Hoedown!







[REDACTED]

---

**From:** [REDACTED]  
**Sent:** Tuesday, May 23, 2023 5:40 PM  
**To:** AJ West  
**Subject:** Fwd: Concerns from a neighbor on Front Royal Drive

**Follow Up Flag:** Follow up  
**Flag Status:** Completed

[REDACTED]

[REDACTED]

[REDACTED]

[REDACTED]



----- Forwarded message -----

**From:** [REDACTED]  
**Date:** Tue, May 23, 2023 at 4:43 PM  
**Subject:** Concerns from a neighbor on Front Royal Drive  
**To:** [REDACTED]

[REDACTED]

Here below are a few concerns from a longtime neighbor in our HOA about the new BOS property usage. They asked to remain anonymous. Live on Front Royal Drive, not far above Allegheny, back to the new Pikeview Frontage.

Ron

-----  
We have a few concerns about the new open space at the former quarry area.

1. We don't want everyone using Allegheny as a **parking** space, or if they have to, please have them park farther South away from our neighborhood.
2. We don't want a bunch of **lights and noise** from the new Open Space. We also have a concern with all the **dust**. Do they have a plan to control the dust? I hope they will have **hours and use the current gate** to shut down the open space each evening.



Thank You,



[REDACTED]

---

**From:** [REDACTED]  
**Sent:** Tuesday, May 30, 2023 8:49 AM  
**To:** [REDACTED]  
**Subject:** Fwd: Concerns & Desires for new BOS from Live Oak Station Filing #2 HOA  
**Attachments:** Concerns & Desires for new BOS from Live Oak Station HOA.docx

[REDACTED]

[REDACTED]

[REDACTED]

[REDACTED]



----- Forwarded message -----

**From:** [REDACTED]  
**Date:** Mon, May 29, 2023 at 9:41 AM  
**Subject:** Concerns & Desires for new BOS from Live Oak Station Filing #2 HOA  
**To:** [REDACTED]

[REDACTED]

[REDACTED]

It was great to meet both of you at the community meeting on May 20th!

Chis and I realized there are seemingly many pieces of information coming your way from many sources for shaping what the new BOS might look like.

Thus, as nearby neighbors, we have **compiled one document**, to help represent the **Concerns and Desires** of many of our residents in our **Live Oak Station Filing #2 HOA**. See attached Word document.

Thank you so much,

[REDACTED]



## CONCERNS and DESIRES for the new BOS – from Live Oak Station Filing #2 HOA

### Introduction:

Our HOA is made up of **75 homes** – located on **these streets**:

- Coldwater Drive
- Front Royal Drive (above Allegheny)
- Vidalia Terrace
- Hollandale Drive (except for the top part)
- Natchez Place

All of these streets are close to the Pikeview Frontage area, with thirteen (13) homes on Coldwater and Front Royal directly backing up / sharing a boundary with BOS Pikeview Frontage area. Some homes are fairly close to the upper part of the new BOS land above Hollandale. **Thus in a real way, we are the “closest neighbors” to the new BOS land. Therefore we hope the BOS planning team will give considerable attention to the concerns and desires of us as nearby homeowners.**

**This document** represents many of the desires and concerns of our 75 HOA residents, whom we have talked with. Ron Goerzen and Chris Dorry, representing our HOA to the BOS SAC, are the compilers of this document. We have attempted to be concise and specific in expressing our resident’s concerns and desires, yet thorough at this point in the process. **See the SUMMARY of main points at the end.** Note: this document may be amended by us in the future as new desires or concerns arise; and as the BOS plans begin to take shape.

### PARKING Location / Issues:

- This is probably the **#1 concern** our HOA residents have. None of us wish to have to stare at a nearby parking lot.
- We do **NOT** want any kind of a parking lot, nor access to it, at the top of Coldwater Dr (cul-de-sac). If it were to be placed there, it would unfortunately create a lot of **extra traffic** on many of our streets. And its close proximity would likely be problematic.
- We do **NOT** want a parking lot built right off of / along Allegheny (between the quarry entrance road and the intersection of Front Royal Dr and Allegheny).
- We **FAVOR** the ideas of expanding the existing South BOS parking lot, and possibly the building of a new parking lot at the end of the Quarry entrance road (close to the quarry office building and scale).
- We have been aware of **bothersome issues** in recent years at the existing North and South BOS parking lots (e.g., trash, alcohol / drug usage, noise, criminal activity, etc.). We desire that the City monitor and control these kind of issues at any new parking locations – with **cameras and gates** being constructed to limit such activity, especially outside park-hours.

### Existing Natural DRAINAGE area:

- There is a natural drainage area, coming down off the foothills, on the far Easterly side of the Pikeview Frontage (just immediately West of Coldwater Dr. and Front Royal Dr.)
- Our **DESIRE** is that this drainage area be **left intact** or improved, and that **NO** trails or other recreational structures be placed in this drainage area. If that were done, such trails would be harder to maintain, and could impede the natural drainage of water. In the past 20 to 25 years, water has flowed down this drainage area, including filling the catchment pond on several occasions after heavy rains.



### **Flood Mitigation and Weeds:**

- **Spraying and control of noxious weeds.** The Quarry employees used to do that, which was appreciated.
- **Flood control / mitigation above (North of) Coldwater Dr and Hollandale Dr** (the upper part). After the Waldo fire, rainwater runoff gushed down the hills, spilling down the empty lot onto upper Hollandale Street, flooding one nearby house basement, and threatening others. It also came rushing down Coldwater. We desire that the City do flood mitigation and take responsibility for any future flooding in this area.
- Deeper channels are being caused by heavy downhill usage on Fenceline (and now other) trails (water can't escape & thus flows faster), and these trails haven't been 'improved', with the construction of "water turn-out bars" to direct water off the trail.

### **Shared BOUNDARY on Easterly side of Pikeview Frontage:**

- Our homeowners, who directly back to the East side of the Pikeview Frontage area, have a strong desire that no trail of any kind be built / placed immediately behind their back lots. If that were done, it would literally be within a few feet of their property, due to the very narrow space between the boundary line and the drainage area. That would create undesirable noise, visibility issues, possible littering of trash, etc.

### **TRAILHEAD Location and Access:**

- Currently there are about five (5) locations where the new BOS land or existing non-system trails can be accessed directly from our HOA-owned open / common spaces.
- We have concerns about the location of any new / permanent trailheads, or access points to the BOS. We do **NOT** want any of them placed where they would interfere with or be located on our HOA-owned common spaces or area. For example, we certainly do not desire general public recreational users walking or biking over our HOA common spaces to access the BOS land. A number of mountain bikers are already doing this on their descent.

### **Trail Usage:**

- A number of our HOA residents have expressed a desire for **trails designated ONLY for HIKERS**. Each of these residents have complained of how dangerous it is to be walking or running on a trail that is also used by mountain bikers descending at a high speed. Many hikers have been very close to being run over by bikers, and bikers don't always yield the right of way to hikers as they are supposed to do.
- It's sensible to us that some trails would be **ONLY** for bikers; and other trails "multi-use" in nature.
- We are also very concerned by the **recent rampant "rogue" trail building** and cutting of vegetation / shrubs (most by bikers), and 'short-cutting' with little regard for resulting erosion.
- At times there have also been **undesirable or illegal issues** like: illegal hunting, homeless person using drugs and lighting campfires, trespassing, motorized vehicles (dirt bikes and ATV's), dumping of debris and garbage along Allegheny, drug-dealing, fireworks, and dogs off-leash and poop not picked up.

### **END-NOTES:**

- The two compilers of this document, Ron and Chris, have hiked / run up into the BOS and USFS land a combined total of at least 5,000 times over the past twenty years. We thus know this area very well, and have first-hand knowledge of many of the issues above that we presented.
- We are indeed fortunate, along with our neighbors, to live so close to it. It is indeed a precious asset that we hope can be stewarded well.
- We hope bottom line, that the new BOS becomes a park that **EVERYONE** can enjoy and feels safe in, including visitors and homeowners that live next to this area.



**SUMMARY OF MAIN POINTS ABOVE:**

1. Parking: NO parking lot at or near the top of Coldwater Dr. Favor expanding South BOS parking lot, or building new parking lot at the top of the quarry entrance road (next to the quarry scale and office.)
2. Minimize traffic impact on our neighborhood streets.
3. Leave existing drainage areas intact on East edge of Pikeview Frontage.
4. City responsible for flood mitigation for any runoff coming down the foothills.
5. No trail directly behind / close to homeowner's lots on Coldwater Dr. and Front Royal Dr.
6. General public recreational users NOT walking or biking over our HOA common spaces to access the BOS land.
7. Desire some trails for HIKERS only.

Submitted to Priscilla Marbaker (Tapis) and David Deitemeyer (CSPR) on May 29, 2023



[REDACTED]

---

**From:** [REDACTED]  
**Sent:** Tuesday, May 23, 2023 6:04 PM  
**To:** [REDACTED]  
**Subject:** Fwd: Notes

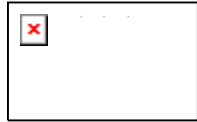
**Follow Up Flag:** Follow up  
**Flag Status:** Completed

[REDACTED]

[REDACTED]

[REDACTED]

[REDACTED]



----- Forwarded message -----

**From:** [REDACTED]  
**Date:** Tue, May 23, 2023 at 11:40 AM  
**Subject:** Notes  
**To:** [REDACTED]

Hi,

Just wanted to send a few thoughts.

1. Unless there is road access to a launch, hang gliding would be a much more challenging activity to conduct in Blodgett Open Space due to its characteristics. This is much more of a paragliding appropriate site. Hang gliding is also drastically declining and less likely to have participants.
2. All of our activity is unpowered and does NOT have noise associated with it. I think there may be some confusion about that.

Regards,

[REDACTED]



[REDACTED]

[REDACTED]

[REDACTED]

[REDACTED]



[REDACTED]

---

**From:** [REDACTED]  
**Sent:** Tuesday, May 23, 2023 3:25 PM  
**To:** [REDACTED]  
**Subject:** Fwd: Letter with concerns about new BOS, from Marti on Front Royal Drive

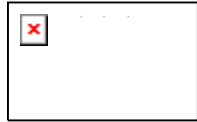
**Follow Up Flag:** Follow up  
**Flag Status:** Completed

[REDACTED]

[REDACTED]

[REDACTED]

[REDACTED]



----- Forwarded message -----

**From:** [REDACTED]  
**Date:** Tue, May 23, 2023 at 3:06 PM  
**Subject:** Letter with concerns about new BOS, from Marti on Front Royal Drive  
**To:** Priscilla Marbaker [REDACTED]  
[REDACTED]

[REDACTED]

It was a pleasure to meet both of you on Saturday at the community meeting! Thanks for organizing that, and time to talk.

Here below is a letter from Marti Farsje, a resident on Front Royal Drive (in our HOA), who backs right up against the newly acquired land. She is an avid walker, going out a couple of times a day. I thought she expressed herself well, and represents the concerns many of us hikers and nearby homeowners have.

Priscilla: this is the digital version of her hard copy letter that I gave you on the 20th, per your request.

See you at the SAC meeting on June 6th.

Sincerely,  
[REDACTED]



---

[REDACTED]  
**Sent:** Friday, May 19, 2023 6:15 PM

[REDACTED]  
**Subject:** Re: May 20th meeting

Of course you can share. I want them to know my concerns! Feel free to use my name.

Sent from my iPad

---

[REDACTED]  
**Sent:** Friday, May 19, 2023 3:03 PM

[REDACTED]  
**Subject:** May 20th meeting

I apologize for my late response.

I bought my house strictly for the view and easy access to the trails behind me. I researched the property before I purchased it and was told it was going to be a bicycle park. I was on board as I support a recreation area for the kids to enjoy. These kids are athletes. I did not realize that it is destined to be the largest bike park in the area.

**My concerns:**

**Parking** for the expected number of visitors. I will be devastated if I'm staring at a parking lot while sitting in my back yard. There are plenty of hills where a parking lot could be hidden. I'm hoping that is the case.

**Right now it is dangerous for both the bikers and the pedestrians to be sharing the same trails.** The pedestrians can't hear the bikes coming behind them, the bikers are going too fast to stop. The bikers don't give the right of way to pedestrians as they're supposed to. Everyone complains how close they have come to be run over. **Hoping that two trails will be in place so both can enjoy.** I've stopped going to Ute Valley Park because of the same problem. I don't enjoy my hikes there as they are interrupted constantly to let bikes through.

**Who is going to insure that the rules are being followed.** There are signs at the entry points of the trails. 1. Dogs must be on leash. I would say 70% of the dogs are off leash. 2. Must clean up after dogs. There's poop everywhere. This is bad for both flora and fauna and not appreciated by hikers. 3. Motorcycles are going up to the mine road at night and on Sundays when the mine is closed. There were beer cans scattered all over the Blodgett open space parking lot on Thursday morning this week. All of us are nervous about fire.

**I guess the bottom line** of this long winded email is that this **becomes a park that EVERYONE enjoys and feels safe including visitors and homeowners that live next to the open space.**

[REDACTED]



