Corridor 12
Falcon to Pikes Peak Greenway Via Roack Island Trl

PPACG Non-Motorized Corridor Workgroup

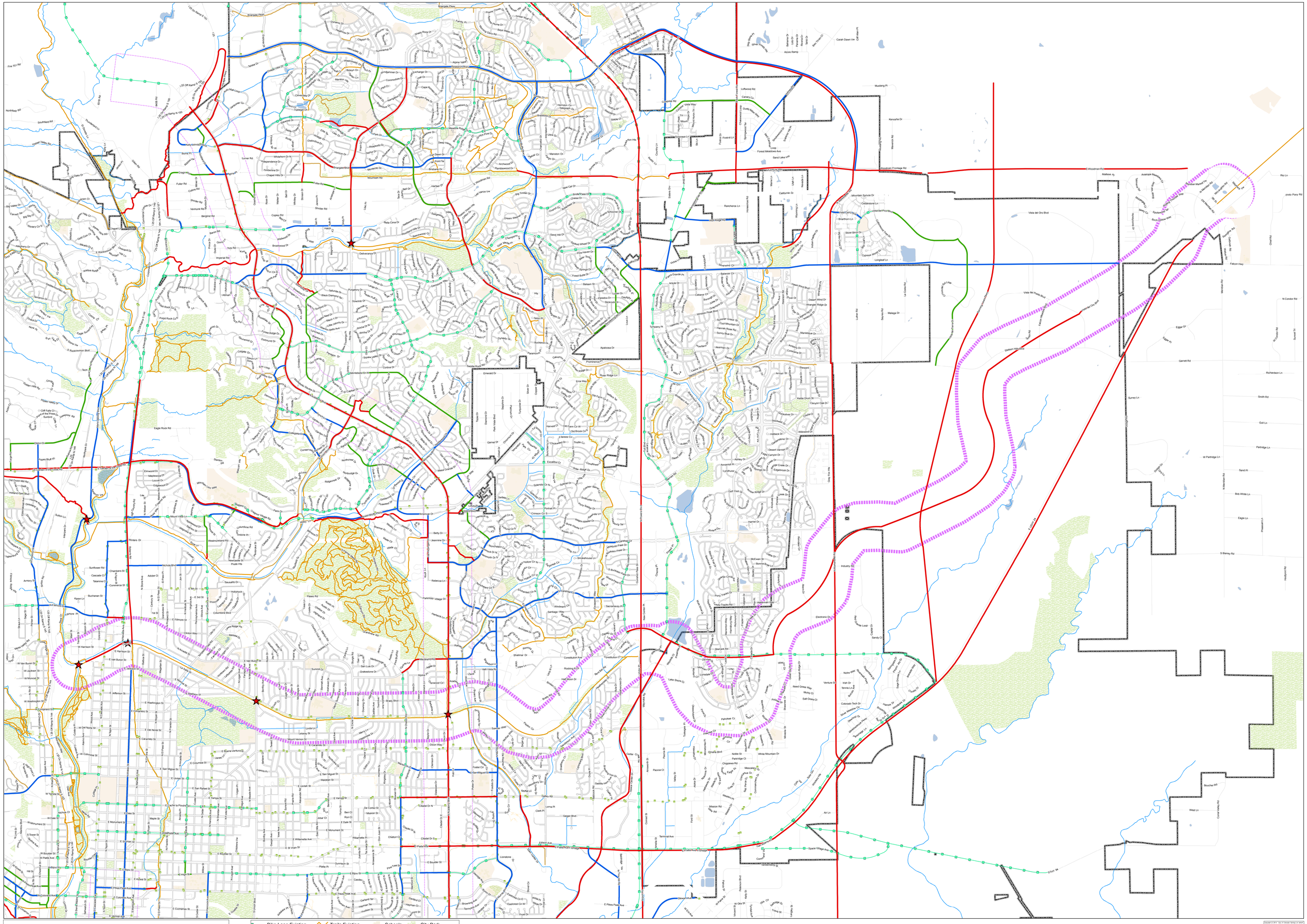

Department: Public Works/Asset Management Team
Author: TRobertson
Name: TSR_20140725_PPACGNonMotorized CorridorWorkingMap_34X44_L
Date Saved: 8/28/2014

CITY OF COLORADO SPRINGS

Bike Lane Existing
Bike Lane Proposed
Bike Route Proposed
Trail Proposed
Trails Existing
Sidewalk Existing
Social Trail
Bus Stops
Schools
Roads
Streams
Corridor
City Park
City Boundary
Proposed Bridges

0 0.325 0.65 1.3 1.95 2.6 Miles

Corridor 13
Falcon to Pikes Peak Greenway via Woodmen Rd

PPACG Non-Motorized Corridor Workgroup

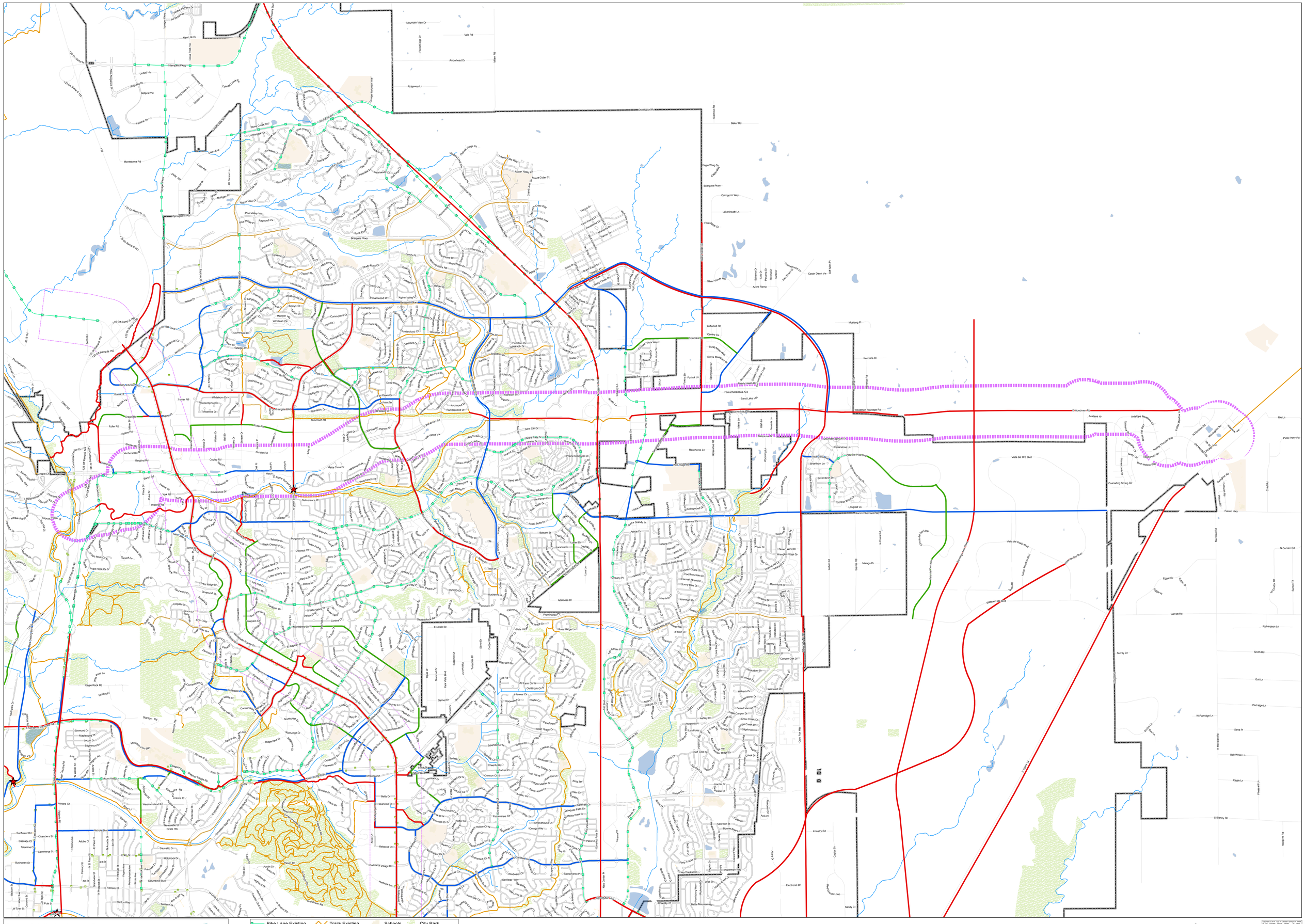

Department: Public Works/Asset Management Team
Author: TRobertson
Name: TSR_20140725_PPACGNonMotorized CorridorWorkingMap_34X44_L
Date Saved: 8/28/2014

CITY OF COLORADO SPRINGS

Bike Lane Existing
Bike Lane Proposed
Bike Route Proposed
Trail Proposed
Trails Existing
Sidewalk Existing
Social Trail
Bus Stops
Schools
Roads
Streams
Corridor
City Park
City Boundary
Proposed Bridges

0 0.3 0.6 1.2 1.8 2.4 Miles

N W E S

Corridor 18
Manitou Springs to Downtown via Old Colorado

PPACG Non-Motorized Corridor Workgroup

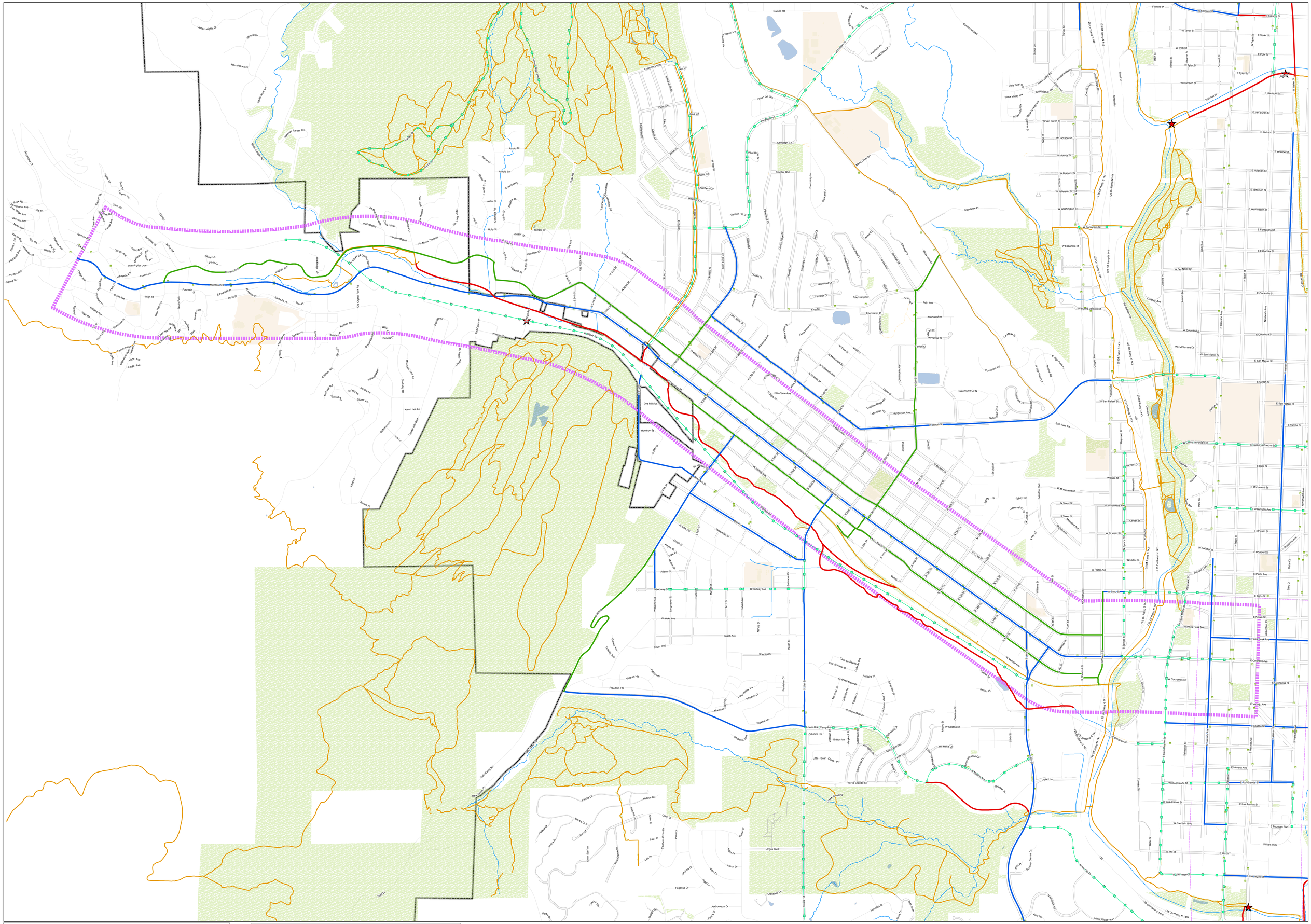

Department: Public Works/Asset Management Team
Author: TRobertson
Name: TSR_20140725_PPACGNonMotorized CorridorWorkingMap_34X44_L
Date Saved: 8/28/2014

CITY OF COLORADO SPRINGS

- Bike Lane Existing
- Bike Lane Proposed
- Bike Route Proposed
- Trail Proposed
- Trails Existing
- Sidewalk Existing
- Social Trail
- Bus Stops
- Schools
- Roads
- Streams
- Corridor
- City Park
- City Boundary
- Proposed Bridges

0 0.125 0.25 0.5 0.75 1 Miles

N W E S

Copyright © 2013 - City of Colorado Springs, on behalf of the Colorado Springs Utilities. All rights reserved. The City of Colorado Springs and Colorado Springs Utilities (Utilities) provide this map "as is" without warranty of any kind, either expressed or implied, including but not limited to, the implied warranties of merchantability and fitness for a particular purpose. The City and Utilities assume no responsibility for any errors on this map and shall not be liable for any damages resulting from the use of this map. Neither the City of Colorado Springs nor Utilities shall be liable for any special, indirect or consequential damages attributable to the use of this map, including but not limited to, lost profits, revenue or data. Neither the City of Colorado Springs nor Utilities shall be liable for any claim or demand by any third party using this map. Any unauthorized reproduction, modification, or commercial use is prohibited. By using this map, you agree to these terms. Colorado Springs Utilities and their employees make no representation about the accuracy, completeness, or usefulness of any third-party information that may be displayed on this map. Colorado Springs Utilities does not endorse, guarantee, or assume responsibility for third-party information.

Corridor 23
Peterson AFB to Downtown via Sand Creek Trail

PPACG Non-Motorized Corridor Workgroup

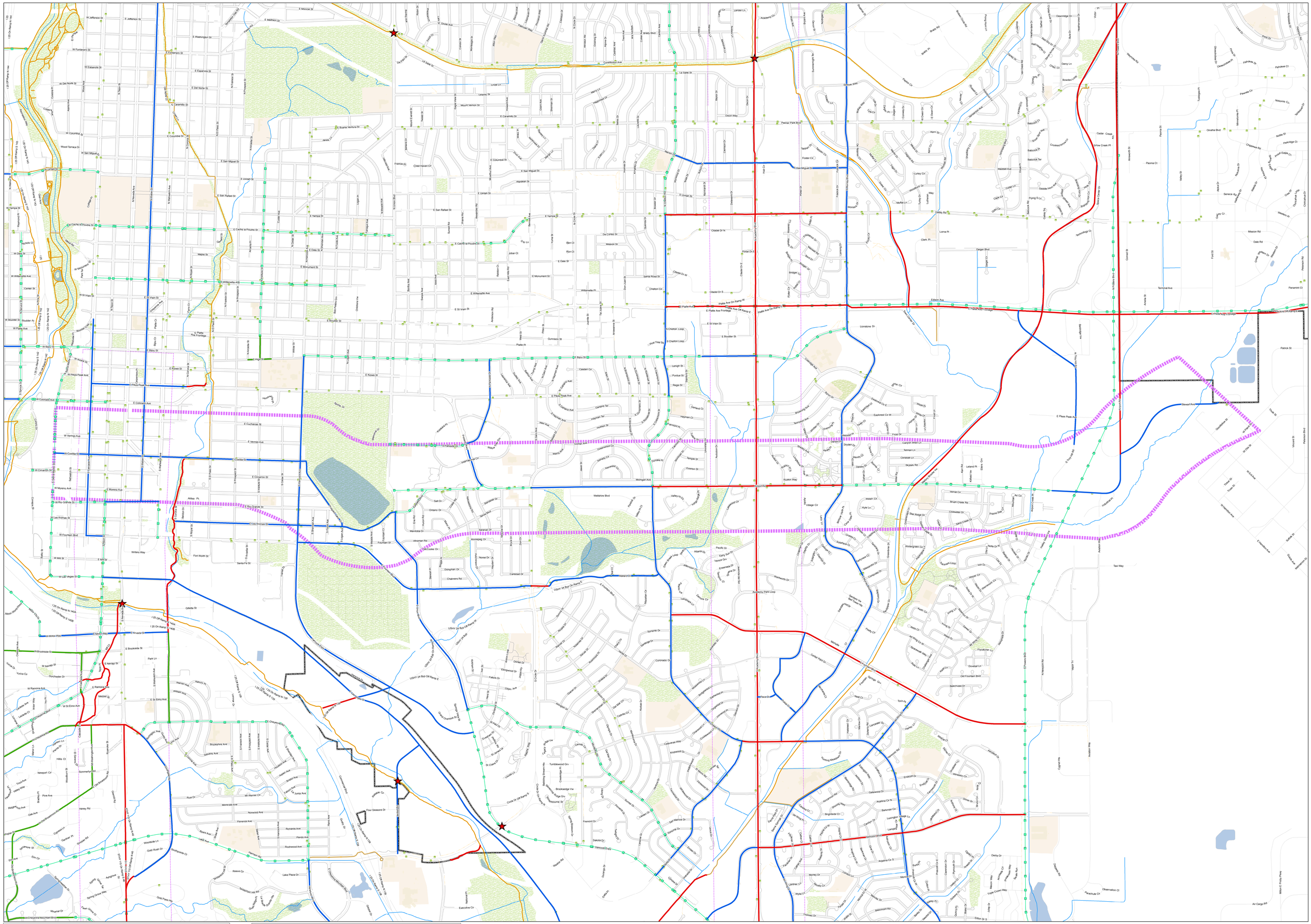

Department: Public Works/Asset Management Team
Author: TRobertson
Name: TSR_20140725_PPACGNonMotorized CorridorWorkingMap_34X44_L
Date Saved: 8/28/2014

CITY OF COLORADO SPRINGS

Bike Lane Existing
Bike Lane Proposed
Bike Route Proposed
Trail Proposed
Trails Existing
Sidewalk Existing
Social Trail
Bus Stops
Schools
Roads
Streams
Corridor
City Park
City Boundary
Proposed Bridges

0 0.175 0.35 0.7 1.05 1.4 Miles

Corridor 33
Downtown CS to Fort Carson via PP Greenway

PPACG Non-Motorized Corridor Workgroup

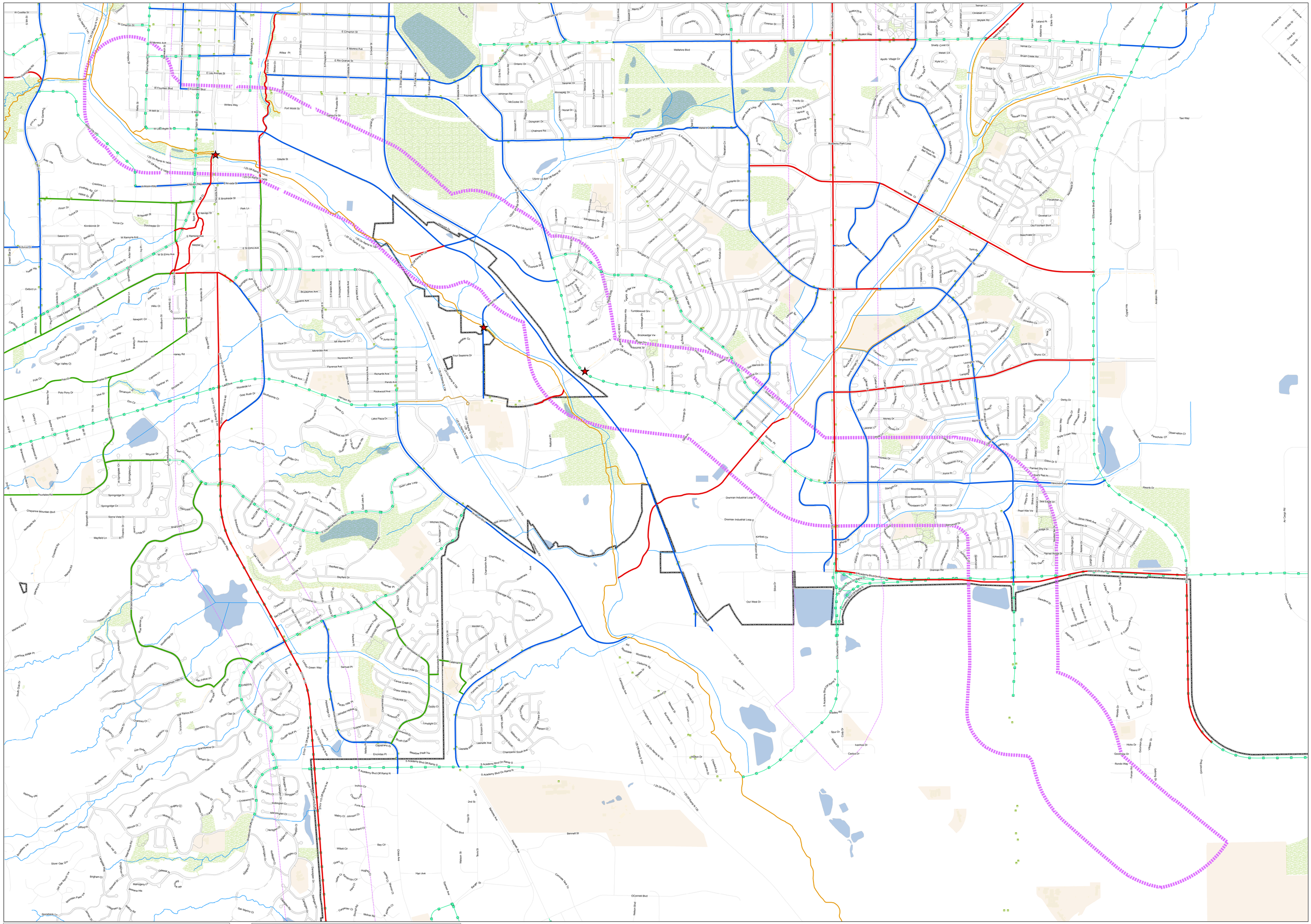

Department: Public Works/Asset Management Team
Author: TRobertson
Name: TSR_20140725_PPACGNonMotorized CorridorWorkingMap_34X44_L
Date Saved: 8/28/2014

Copyright © 2014 - City of Colorado Springs on behalf of the Pikes Peak Area Council of Governments (PPACG). The GIS data, maps, and applications ("products") available from this server are provided "as-is" and without warranty as to their performance, merchantability, or fitness for a particular purpose. The products may include errors, omissions, or inaccuracies and are not warranted to be suitable for use or sufficient for any purpose. Persons using these products in any manner assume responsibility for the accuracy or correctness of the products and for any decisions made or actions taken based on information derived from the products. By downloading or using these products, the user acknowledges and accepts these limitations and agrees to hold harmless the City of Colorado Springs, PPACG, and their officials and employees from any liability resulting from the use of these products. Use of these products constitutes acceptance of these limitations. This is a standard boilerplate statement. Please consult your own attorney for any questions you may have regarding it.

Corridor 43
Gold Camp Reservoir to Shooks Run Trail

PPACG Non-Motorized Corridor Workgroup

Department: Public Works/Asset Management Team
Author: TRobertson
Name: TSR_20140725_PPACGNonMotorized CorridorWorkingMap_34X44_L
Date Saved: 8/28/2014

CITY OF COLORADO SPRINGS

Bike Lane Existing	Trails Existing	Schools	City Park
Bike Lane Proposed	Sidewalk Existing	Roads	City Boundary
Bike Route Proposed	Social Trail	Streams	Proposed Bridges
Trail Proposed	Bus Stops	Corridor	

0 0.075 0.15 0.3 0.45 0.6 Miles

N S E W

Copyright © 2014 City of Colorado Springs on behalf of the Colorado Springs Utilities. All rights reserved. This work, and/or the data contained hereon, may not be reproduced, modified, distributed, republished, used to prepare derivative works, publicly displayed or commercially exploited in any manner without the prior express written consent of the City of Colorado Springs and Colorado Springs Utilities. This work was prepared utilizing the best data available at the time of plot file creation date and is intended for internal use only. Neither the City of Colorado Springs, the Colorado Springs Utilities, nor any of their employees makes any warranty, express or implied, or assumes any legal liability or responsibility for the accuracy, completeness, or usefulness of any data contained hereon. The City of Colorado Springs, Colorado Springs Utilities and their employees explicitly disclaim any responsibility for the data contained hereon.

Corridor 71
GOG to Union Blvd via GOG Blvd and Austin Bluffs

PPACG Non-Motorized Corridor Workgroup

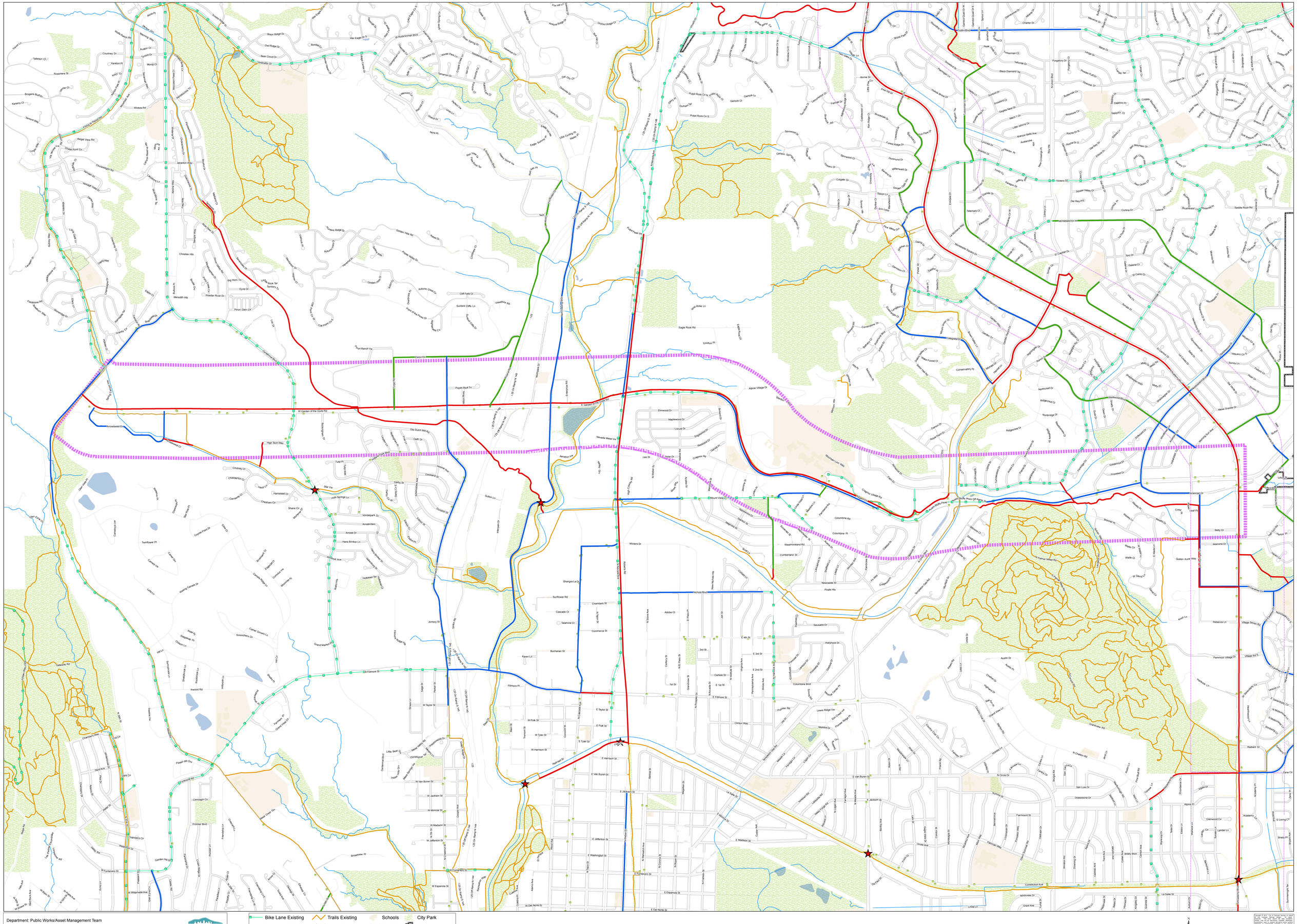

Department: Public Works/Asset Management Team
Author: TRobertson
Name: TSR_20140725_PPACGNonMotorized CorridorWorkingMap_34X44_L
Date Saved: 8/28/2014

CITY OF COLORADO SPRINGS

Bike Lane Existing
Bike Lane Proposed
Bike Route Proposed
Trail Proposed
Trails Existing
Sidewalk Existing
Social Trail
Bus Stops
Schools
Roads
Streams
Corridor
City Park
City Boundary
Proposed Bridges

0 0.175 0.35 0.7 1.05 1.4 Miles

N W E S