Corridor 29

AFA to Maizeland via Academy Blvd

PPACG Non-Motorized Corridor Workgroup

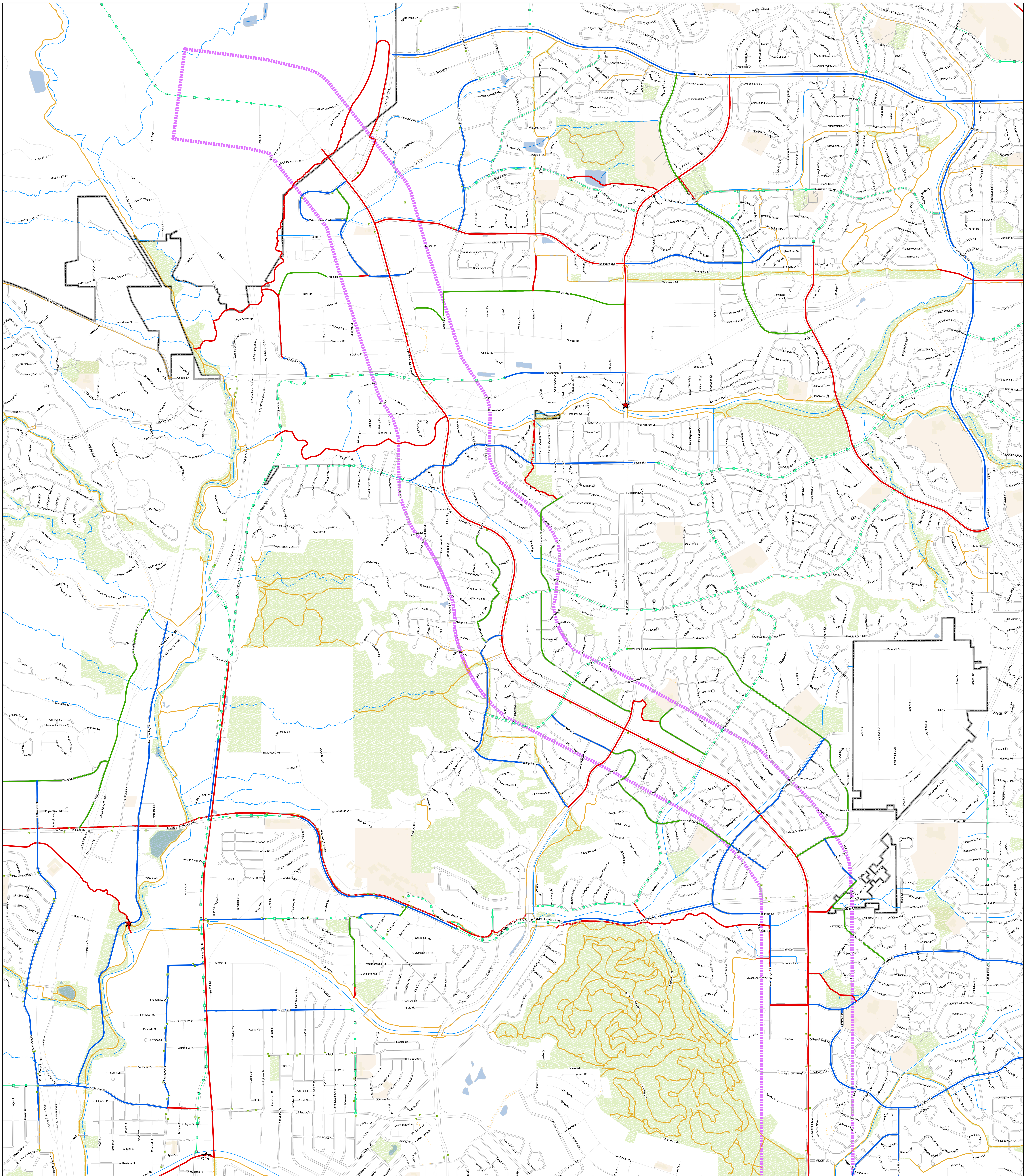

Department: Public Works/Asset Management Team
Author: TRobertson
Name: TSR_20140725_PPACGNonMotorized CorridorWorkingMap_34X44_P
Date Saved: 8/28/2014

CITY OF COLORADO SPRINGS

Legend			
Bike Lane Existing	Trails Existing	Schools	City Park
Bike Lane Proposed	Sidewalk Existing	Roads	City Boundary
Bike Route Proposed	Social Trail	Streams	Proposed Bridges
Trail Proposed	Bus Stops	Corridor	

0 0.125 0.25 0.5 0.75 1 Miles

N E S W

Copyright © 2014 City of Colorado Springs on behalf of the Colorado Springs Utilities. All rights reserved. This work, and/or the data contained hereon, may not be reproduced, modified, distributed, republished, used to prepare derivative works, publicly displayed or commercially exploited in any manner without the prior express written consent of the City of Colorado Springs and Colorado Springs Utilities. This work was prepared utilizing the best data available at the time of plot file creation date and is intended for internal use only. Neither the City of Colorado Springs, the Colorado Springs Utilities, nor any of their employees makes any warranty, express or implied, or assumes any legal liability or responsibility for accuracy, completeness, or usefulness of any data contained hereon. The City of Colorado Springs, Colorado Springs Utilities and their employees explicitly disclaim any responsibility for the data contained hereon.

Corridor 29a

STHY 85-87 to Maizeland via S Academy Blvd

PPACG Non-Motorized Corridor Workgroup

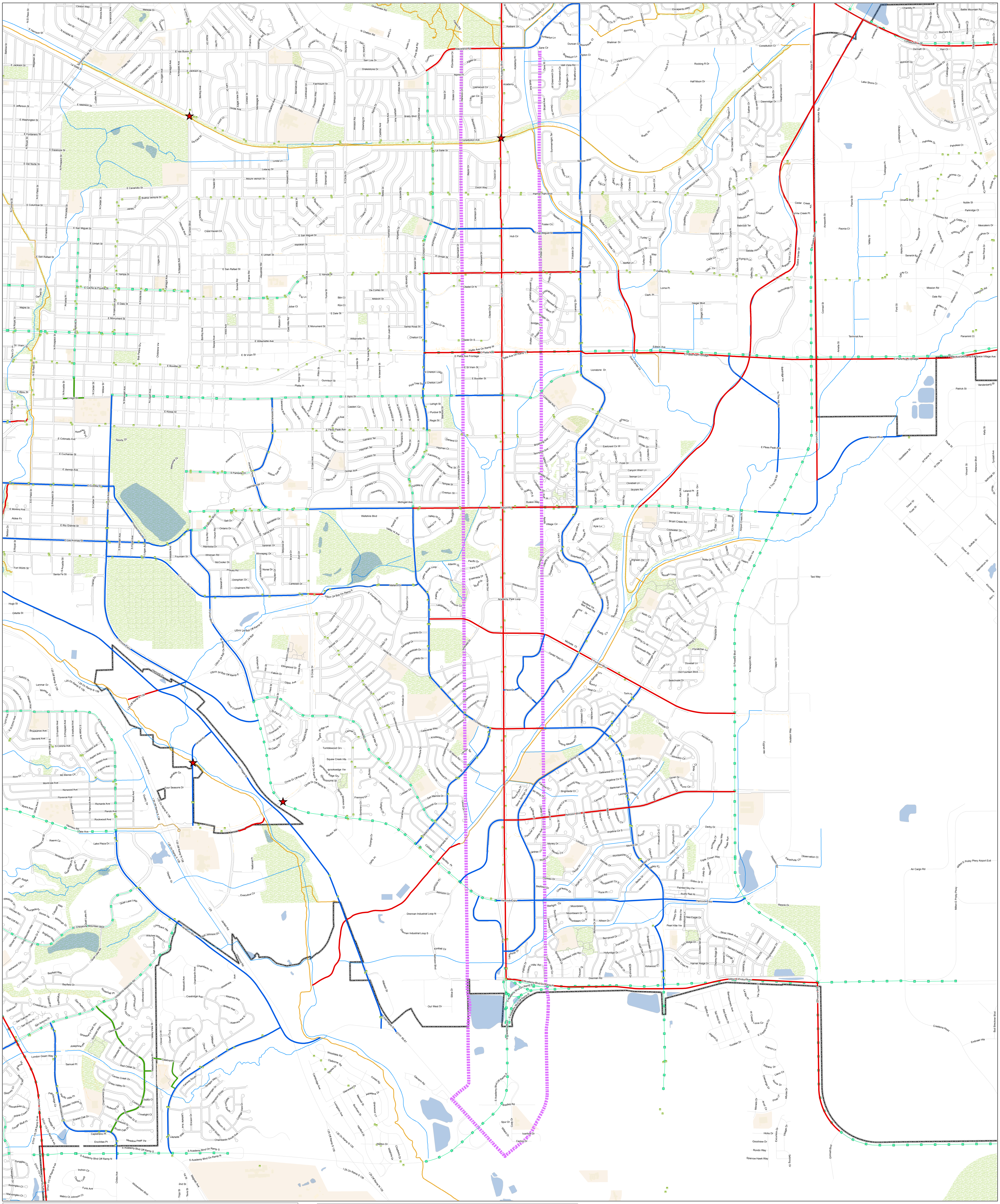

Bike Lane Existing
Bike Lane Proposed
Bike Route Proposed
Trail Proposed
Trails Existing
Sidewalk Existing
Social Trail
Bus Stops
Schools
Roads
Streams
Corridor
City Park
City Boundary
Proposed Bridges

0 0.15 0.3 0.6 0.9 1.2 Miles

Department: Public Works/Asset Management Team
Author: TRobertson
Name: TSR_20140725_PPACGNonMotorized CorridorWorkingMap_34X44_P
Date Saved: 8/28/2014

CITY OF COLORADO SPRINGS

Copyright © 2014 City of Colorado Springs on behalf of the Colorado Springs Utilities. All rights reserved. This work, and/or the data contained hereon, may not be reproduced, modified, distributed, republished, used to prepare derivative works, publicly displayed or commercially exploited in any manner without the prior express written consent of the City of Colorado Springs and Colorado Springs Utilities. This work was prepared utilizing the best data available at the time of plot file creation date and is intended for internal use only. Neither the City of Colorado Springs, the Colorado Springs Utilities, nor any of their employees makes any warranty, express or implied, or assumes any legal liability or responsibility for accuracy, completeness, or usefulness of any data contained hereon. The City of Colorado Springs, Colorado Springs Utilities and their employees explicitly disclaim any responsibility for the data contained hereon.

Corridor 41

Fort Carson to Downtown via 115

PPACG Non-Motorized Corridor Workgroup

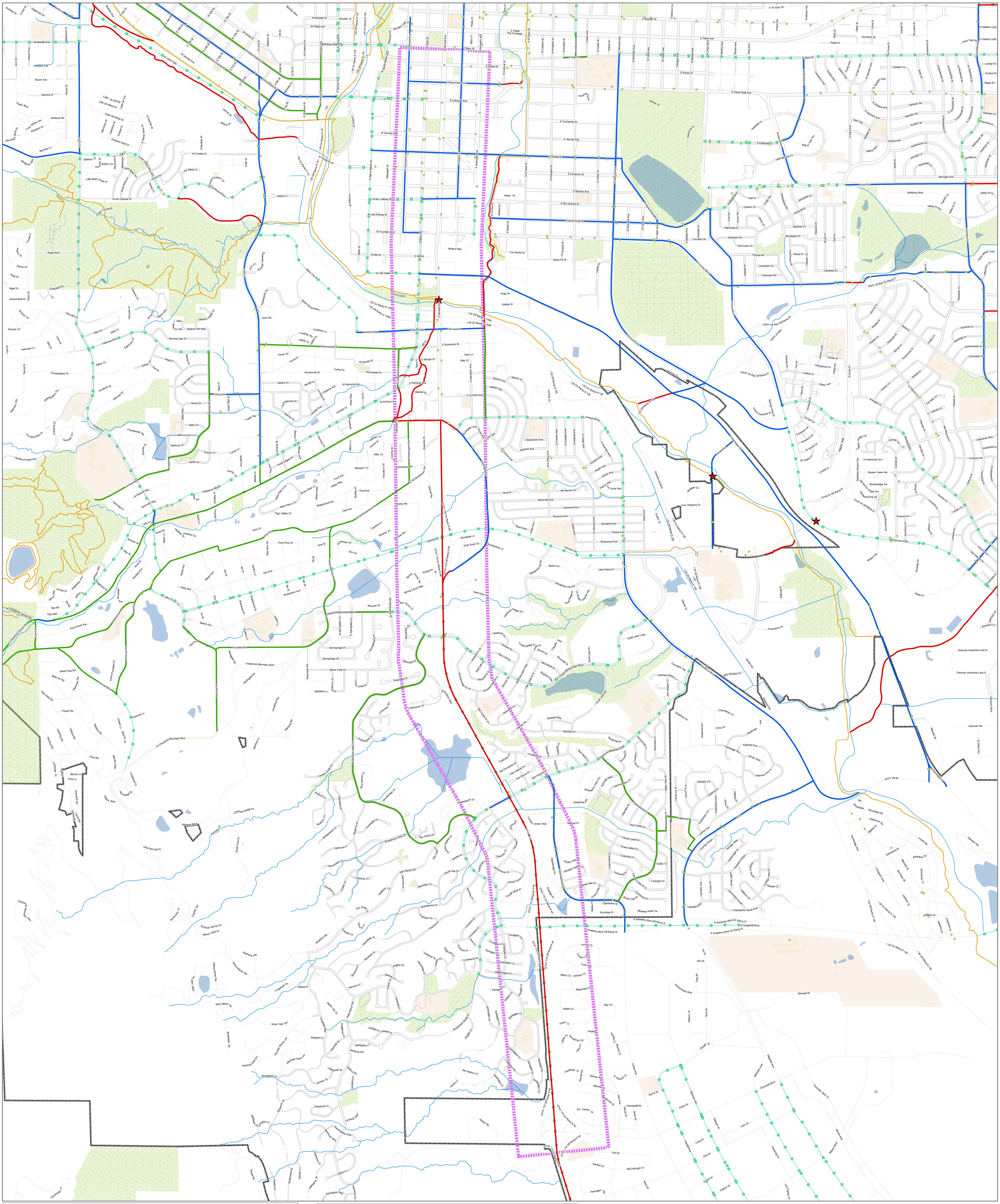

Bike Lane Existing	Trails Existing	Schools	City Park
Bike Lane Proposed	Sidewalk Existing	Roads	City Boundary
Bike Route Proposed	Social Trail	Streams	Proposed Bridges
Trail Proposed	Bus Stops	Corridor	

0 0.125 0.25 0.5 0.75 1 Miles

N S E W

Department: Public Works/Asset Management Team
Author: TRobertson
Name: TSR_20140725_PPACGNonMotorized CorridorWorkingMap_34X44_P
Date Saved: 8/28/2014

CITY OF COLORADO SPRINGS

Copyright © 2014 City of Colorado Springs on behalf of the Colorado Springs Utilities. All rights reserved. This work, and/or the data contained hereon, may not be reproduced, modified, distributed, republished, used to prepare derivative works, publicly displayed or commercially exploited in any manner without the prior express written consent of the City of Colorado Springs and Colorado Springs Utilities. This work was prepared utilizing the best data available at the time of plot file creation date and is intended for internal use only. Neither the City of Colorado Springs, the Colorado Springs Utilities, nor any of their employees makes any warranty, express or implied, or assumes any legal liability or responsibility for accuracy, completeness, or usefulness of any data contained hereon. The City of Colorado Springs, Colorado Springs Utilities and their employees explicitly disclaim any responsibility for the data contained hereon.